









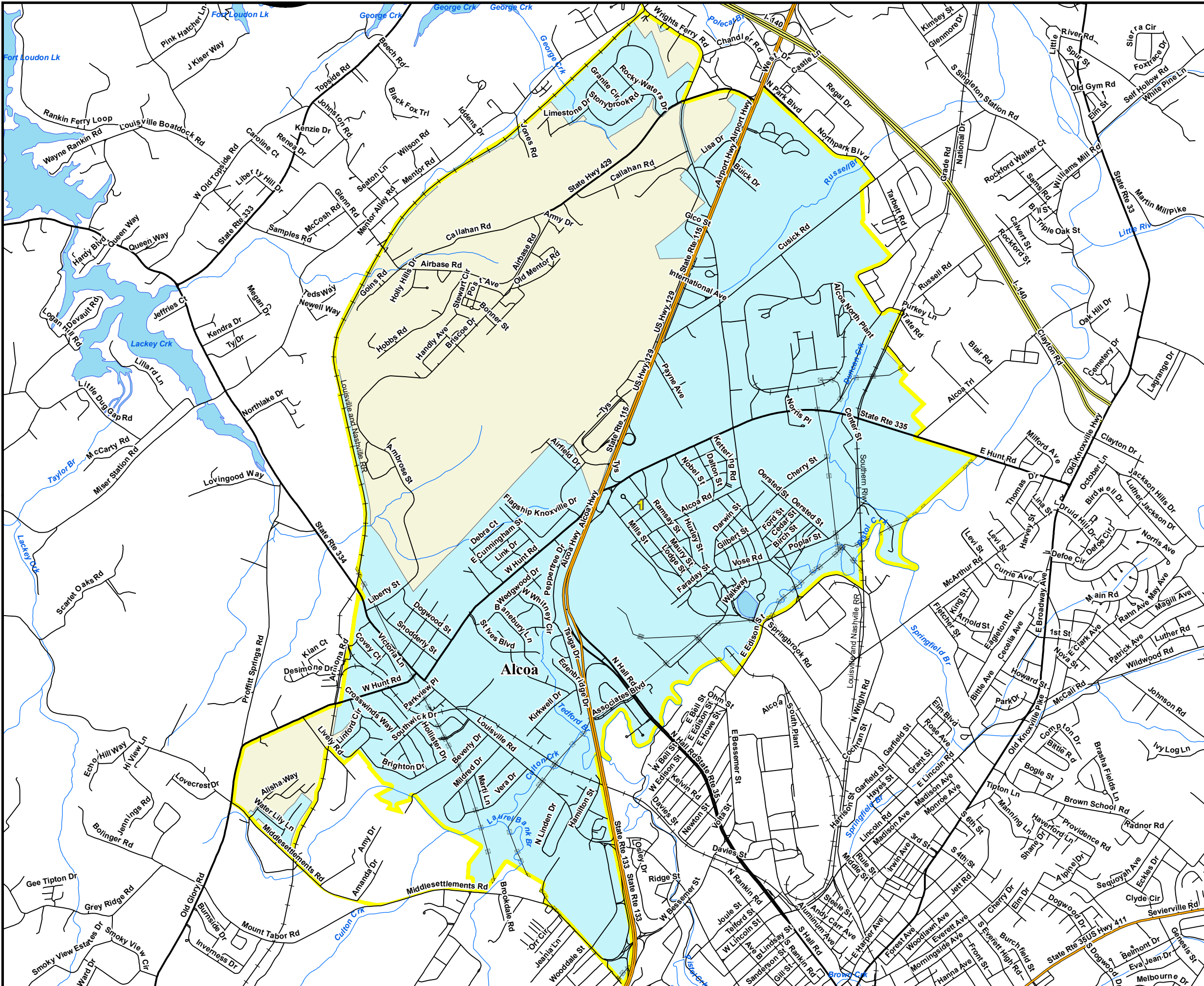
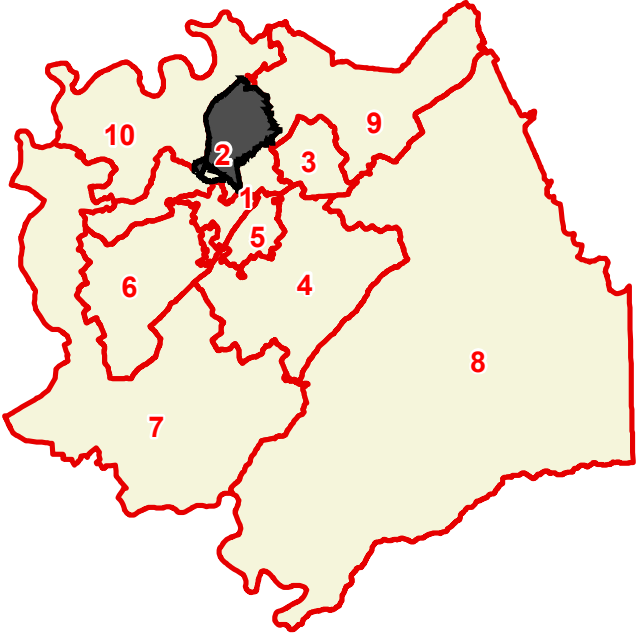


# Blount County

## 1 Voting Precinct

TOTAL POPULATION	6865
WHITE POPULATION	5872
% WHITE	85.535324
BLACK POPULATION	283
% BLACK	4.12236
OTHER POPULATION	710
% OTHER	10.342316
HISPANIC POPULATION	361
% HISPANIC	5.258558
TOTAL POPULATION 18	5274

-  Interstates
-  U.S. Highway
-  State Highway
-  Local Roads
-  Railroads
-  Stream
-  Powerline (Incomplete)
-  Lakes / Rivers
- City, Town**
-  City, Town
-  County













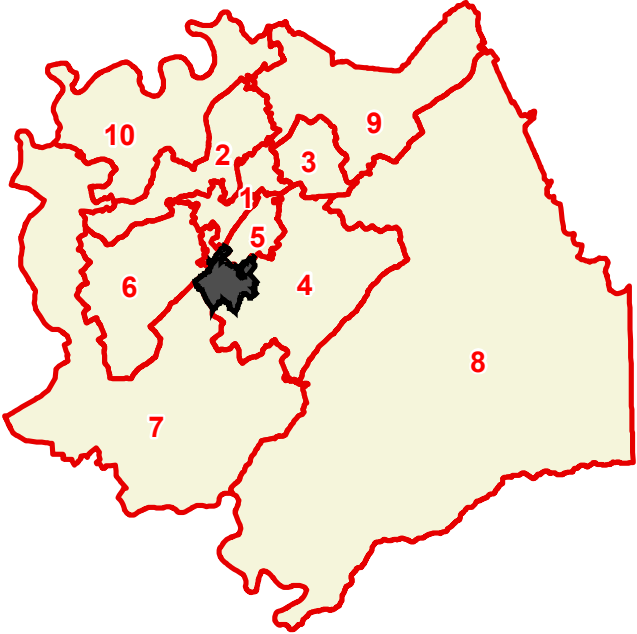
Created On: 12/16/2021

# Blount County

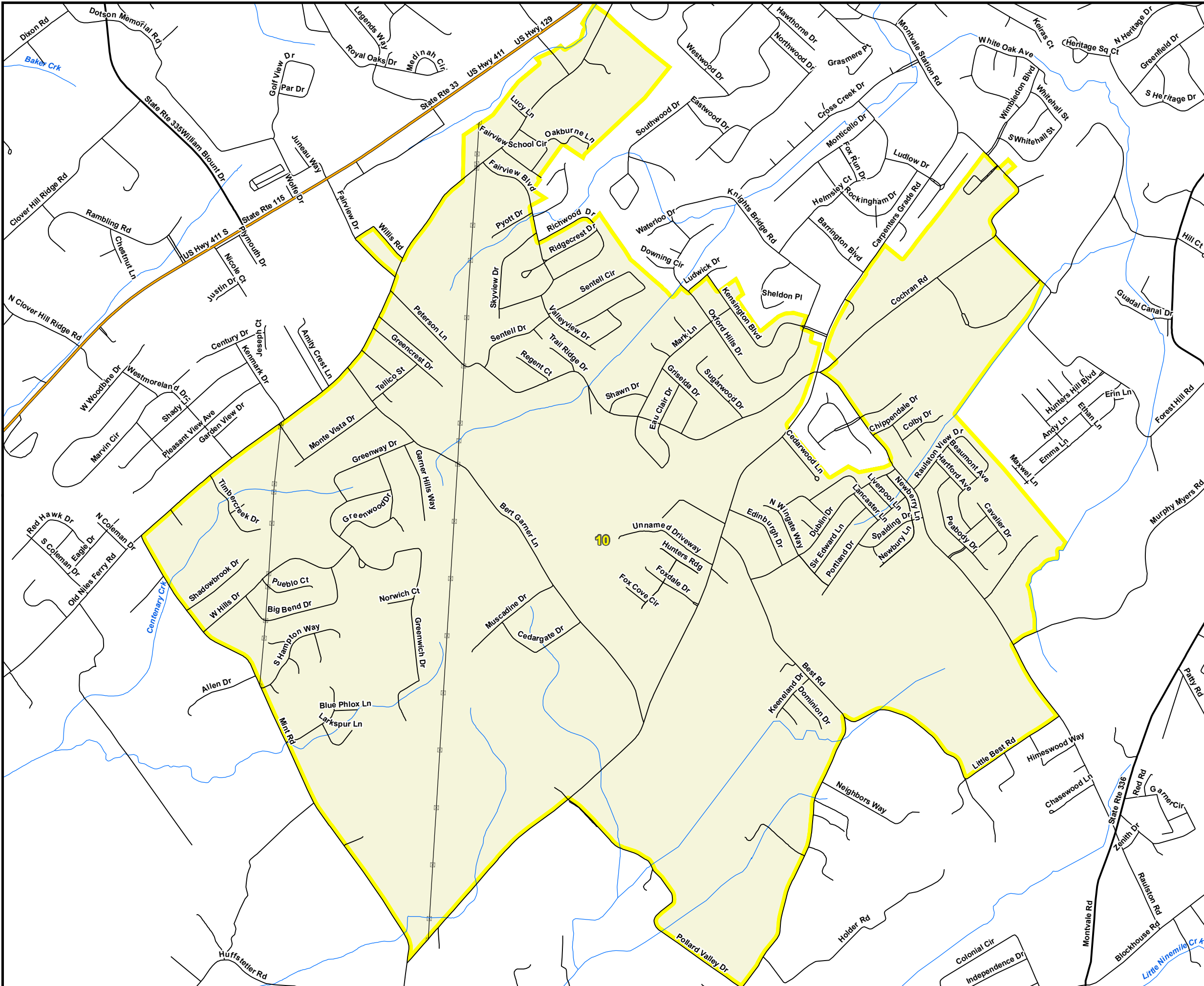
## 10 Voting Precinct

TOTAL POPULATION	4623
WHITE POPULATION	4212
% WHITE	91.109669
BLACK POPULATION	80
% BLACK	1.730478
OTHER POPULATION	331
% OTHER	7.159853
HISPANIC POPULATION	115
% HISPANIC	2.487562
TOTAL POPULATION 18	3804

-  Interstates
-  U.S. Highway
-  State Highway
-  Local Roads
-  Railroads
-  Stream
-  Powerline (Incomplete)
-  Lakes / Rivers
- City, Town**
-  City, Town
-  County













Created On: 12/16/2021

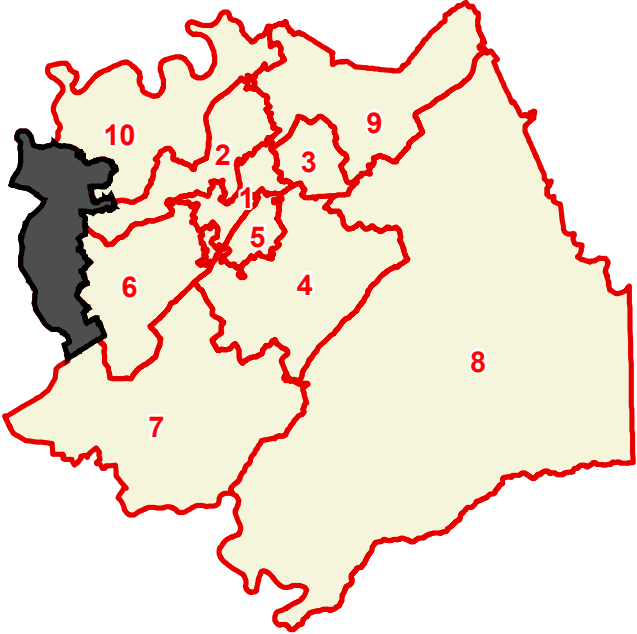
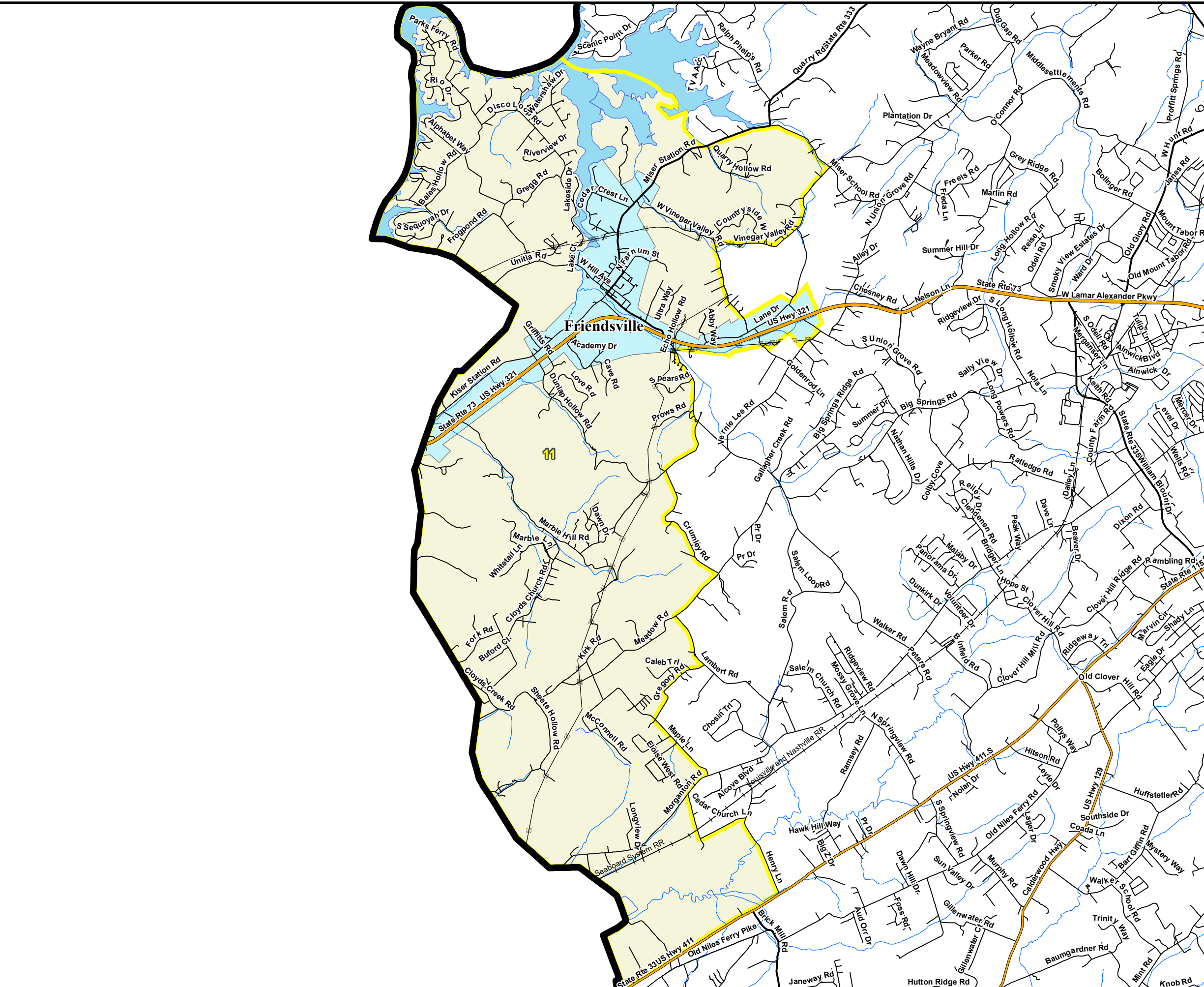


# Blount County

## 11 Voting Precinct

TOTAL POPULATION	4717
WHITE POPULATION	4342
% WHITE	92.050032
BLACK POPULATION	17
% BLACK	0.360399
OTHER POPULATION	358
% OTHER	7.58957
HISPANIC POPULATION	134
% HISPANIC	2.840789
TOTAL POPULATION 18	3890

-  Interstates
-  U.S. Highway
-  State Highway
-  Local Roads
-  Railroads
-  Stream
-  Powerline (Incomplete)
-  Lakes / Rivers
- City, Town**
-  City, Town
-  County

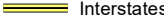


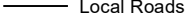
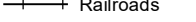


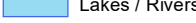
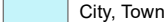



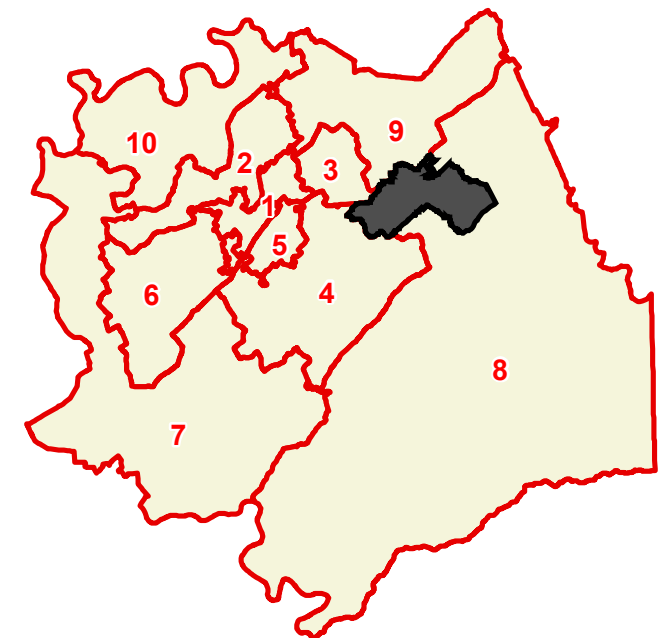
Created On: 12/16/2021

# Blount County

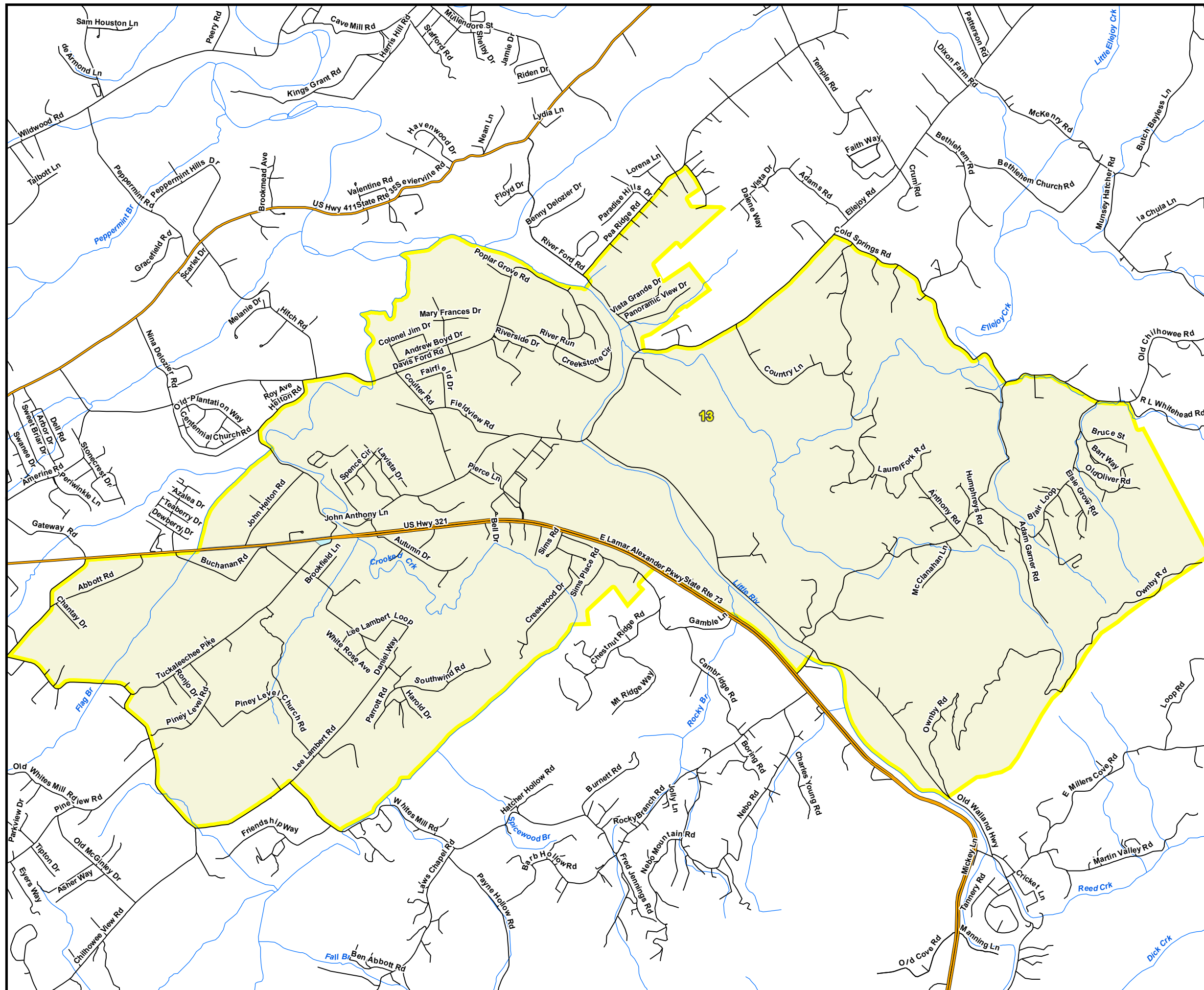
## 13 Voting Precinct

TOTAL POPULATION	3500
WHITE POPULATION	3223
% WHITE	92.085714
BLACK POPULATION	28
% BLACK	0.8
OTHER POPULATION	249
% OTHER	7.114286
HISPANIC POPULATION	97
% HISPANIC	2.771429
TOTAL POPULATION 18	2905

-  Interstates
-  U.S. Highway
-  State Highway
-  Local Roads
-  Railroads
-  Stream
-  Powerline (Incomplete)
-  Lakes / Rivers
- City, Town**
-  City, Town
-  County



Created On: 12/16/2021

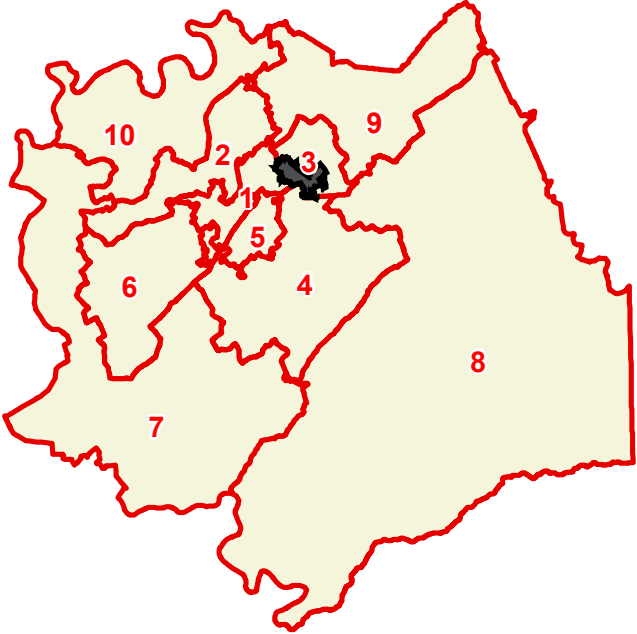
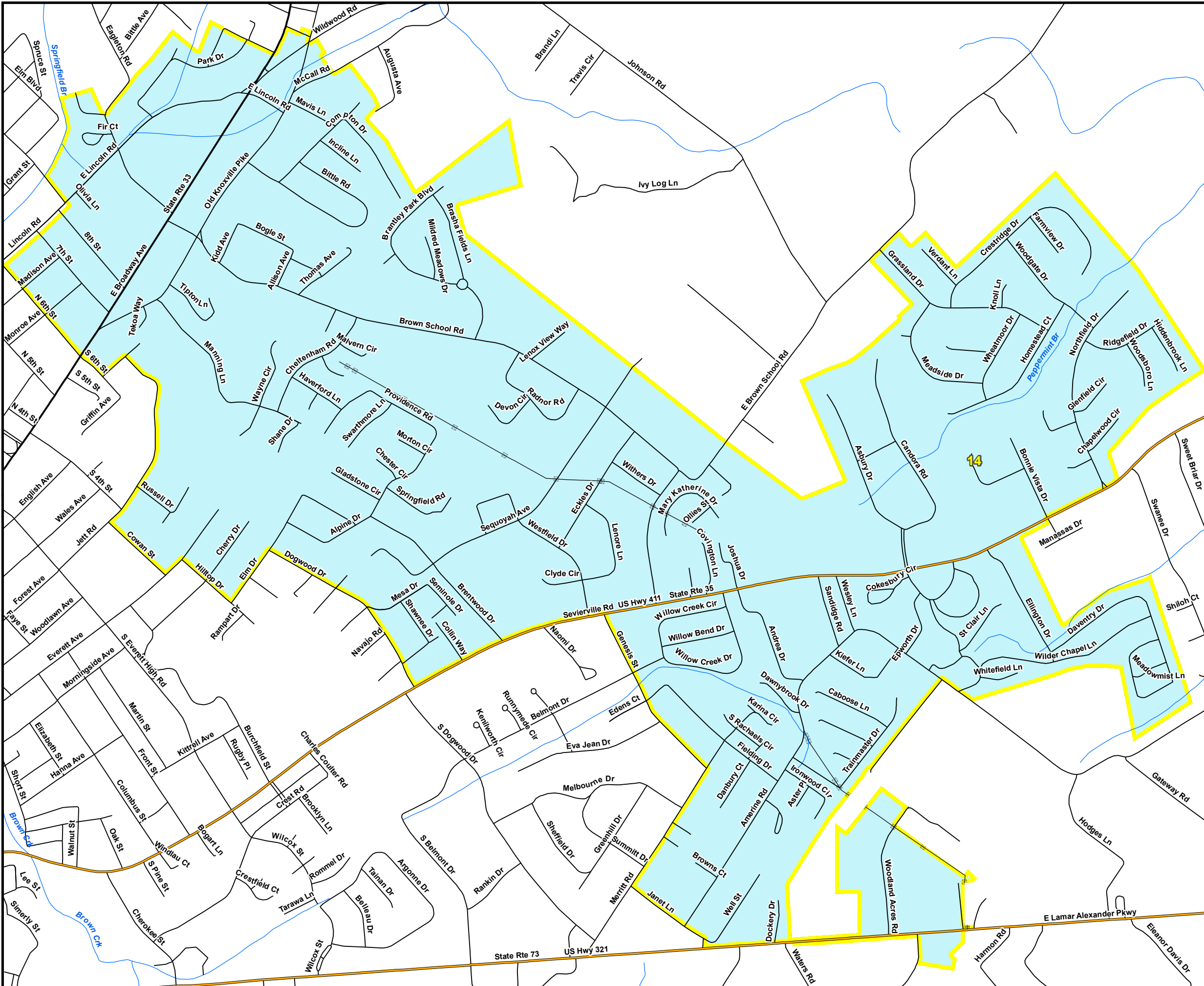


# Blount County

## 14 Voting Precinct

TOTAL POPULATION	5791
WHITE POPULATION	5078
% WHITE	87.687791
BLACK POPULATION	133
% BLACK	2.296667
OTHER POPULATION	580
% OTHER	10.015541
HISPANIC POPULATION	259
% HISPANIC	4.472457
TOTAL POPULATION 18	4299

- Interstates
- U.S. Highway
- State Highway
- Local Roads
- Railroads
- Stream
- Powerline (Incomplete)
- Lakes / Rivers
- City, Town**
- City, Town
- County


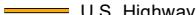





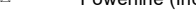
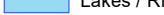



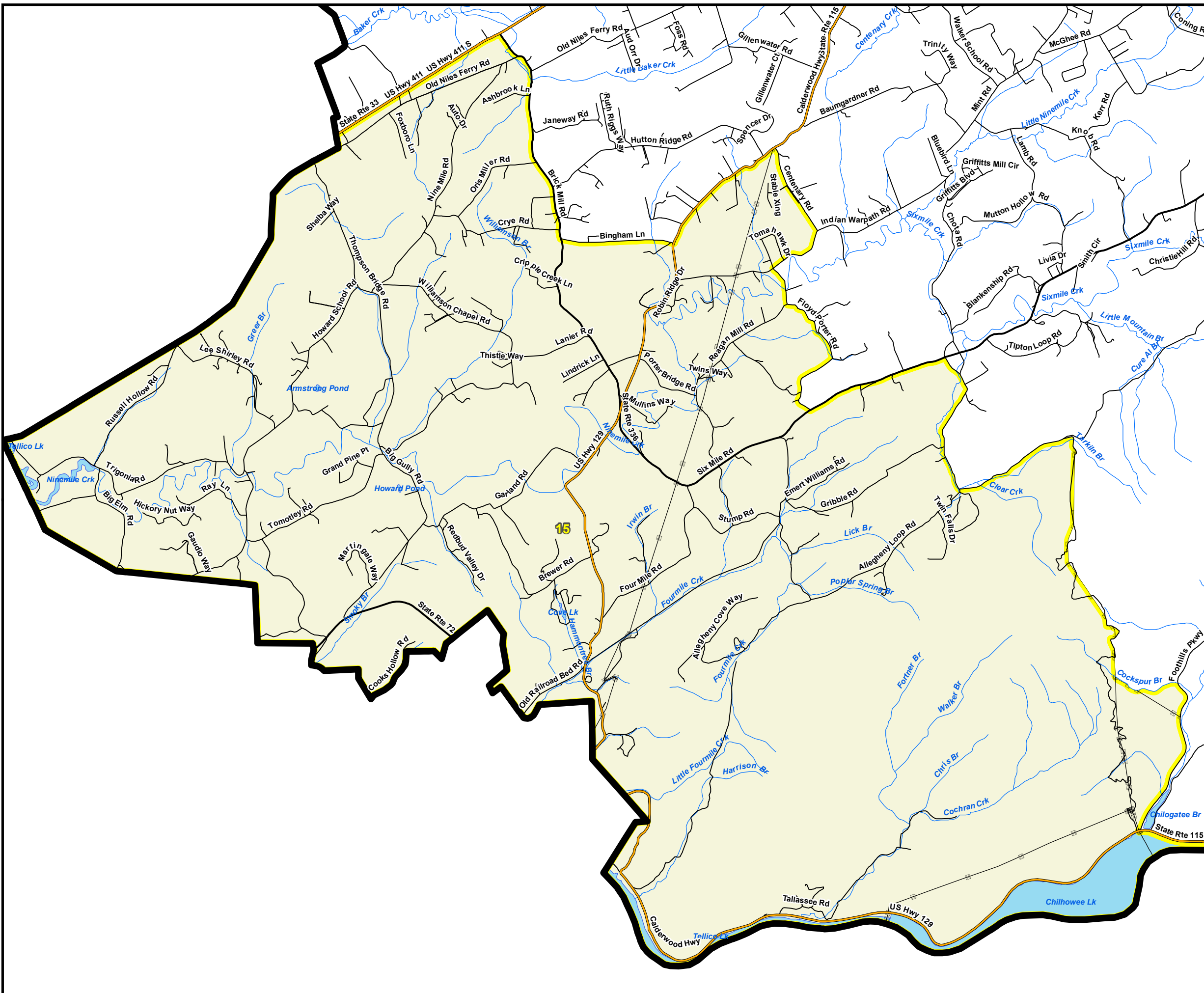
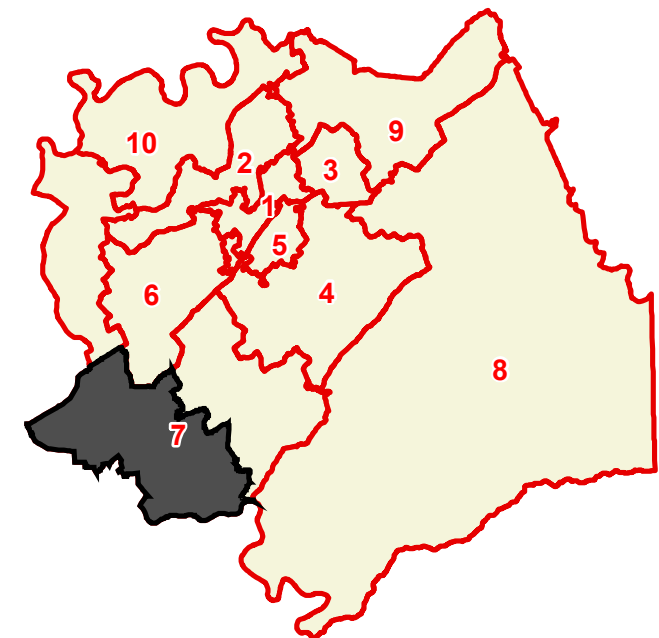
Created On: 12/16/2021

# Blount County

## 15 Voting Precinct

TOTAL POPULATION	4112
WHITE POPULATION	3822
% WHITE	92.947471
BLACK POPULATION	15
% BLACK	0.364786
OTHER POPULATION	275
% OTHER	6.687743
HISPANIC POPULATION	102
% HISPANIC	2.480545
TOTAL POPULATION 18	3280

-  Interstates
-  U.S. Highway
-  State Highway
-  Local Roads
-  Railroads
-  Stream
-  Powerline (Incomplete)
-  Lakes / Rivers
- City, Town**
-  City, Town
-  County













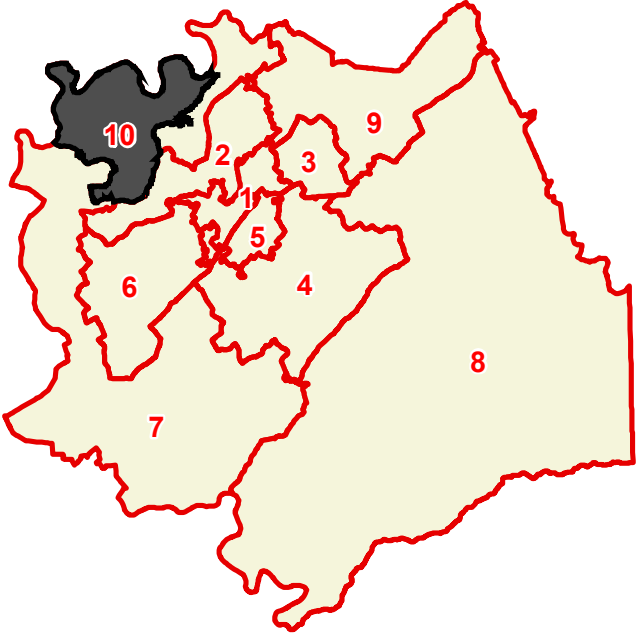
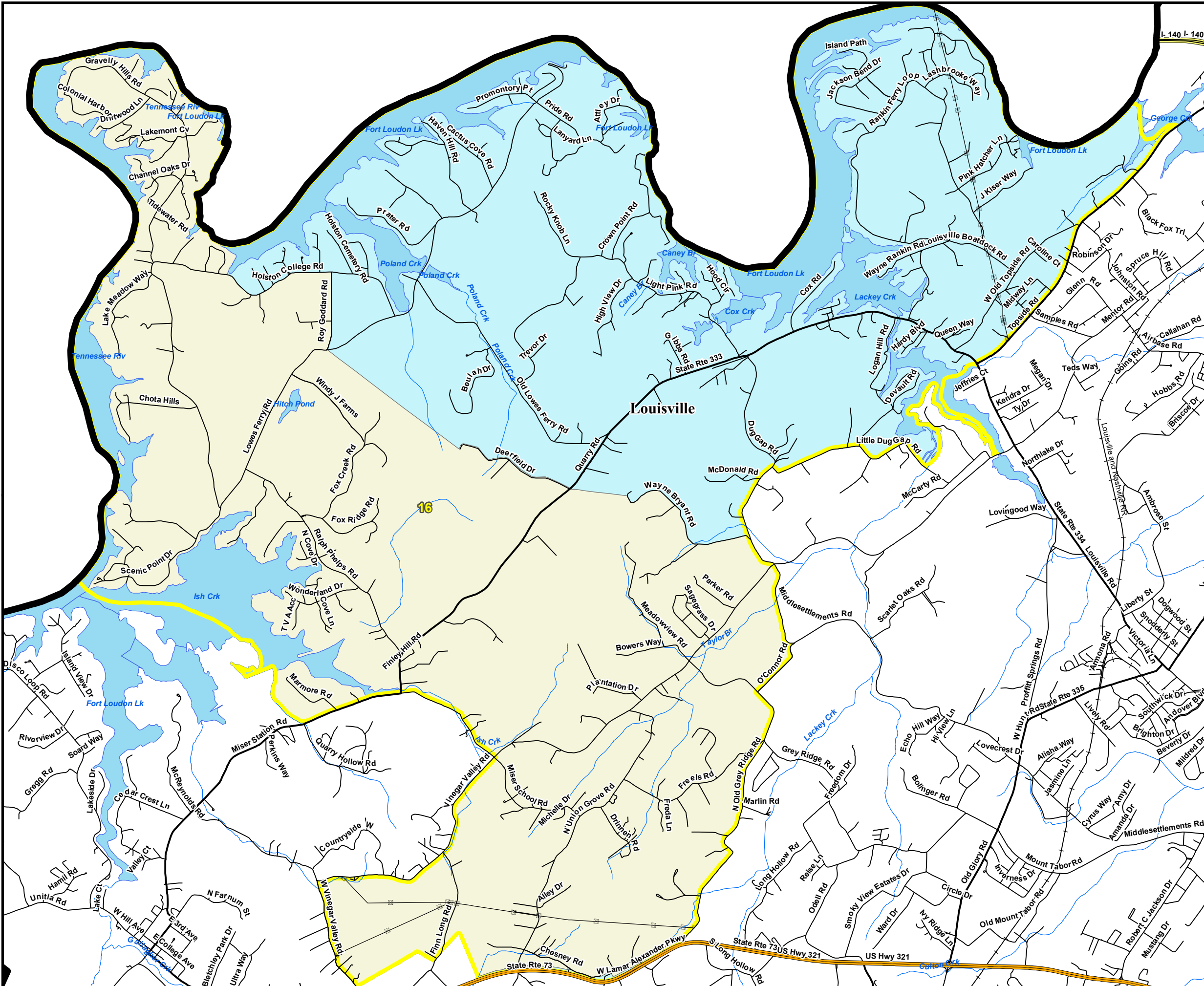
Created On: 12/16/2021

# Blount County

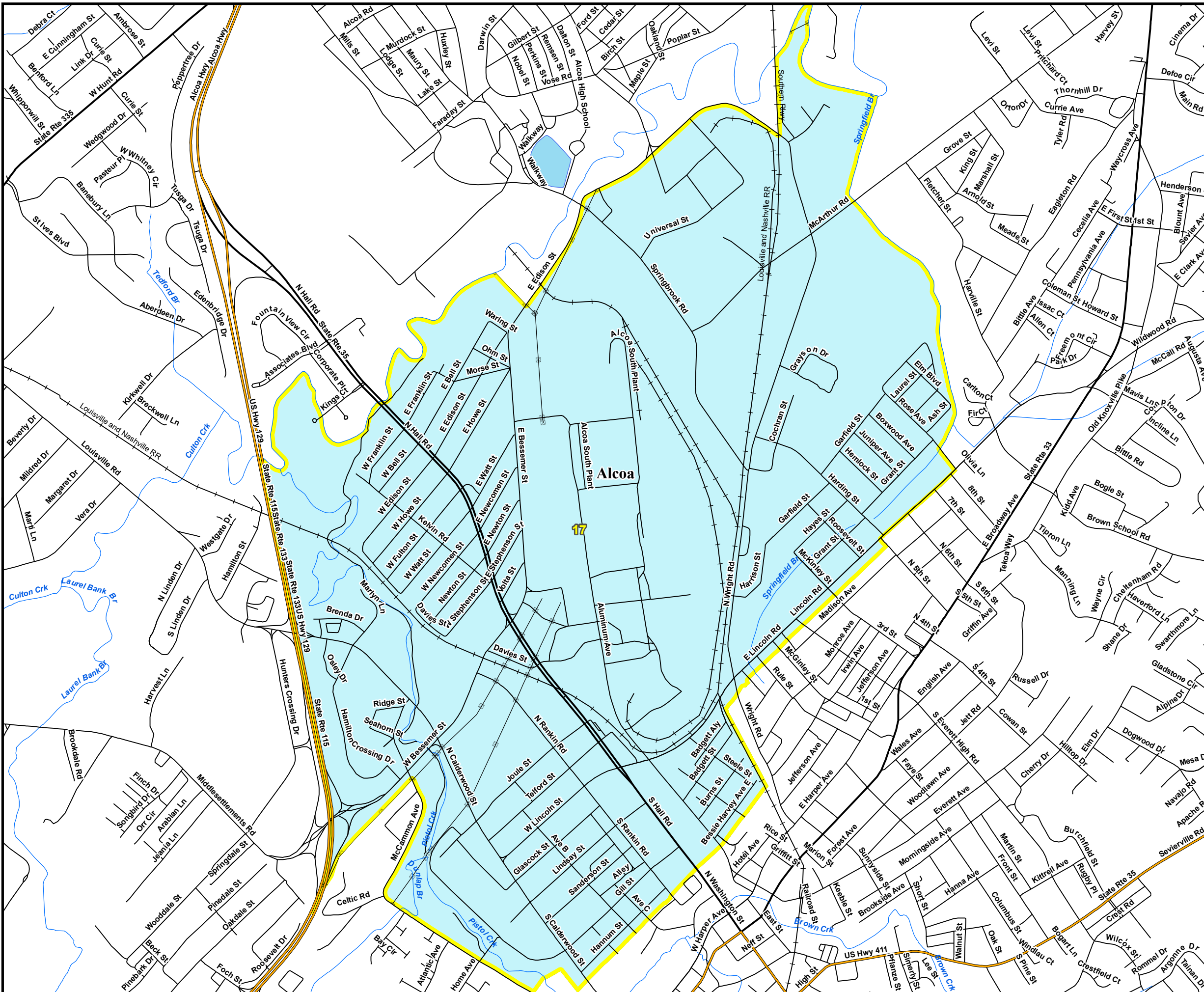
## 16 Voting Precinct

TOTAL POPULATION	5243
WHITE POPULATION	4819
% WHITE	91.913027
BLACK POPULATION	61
% BLACK	1.163456
OTHER POPULATION	363
% OTHER	6.923517
HISPANIC POPULATION	112
% HISPANIC	2.136182
TOTAL POPULATION 18	4393

-  Interstates
-  U.S. Highway
-  State Highway
-  Local Roads
-  Railroads
-  Stream
-  Powerline (Incomplete)
-  Lakes / Rivers
- City, Town**
-  City, Town
-  County



Created On: 12/16/2021

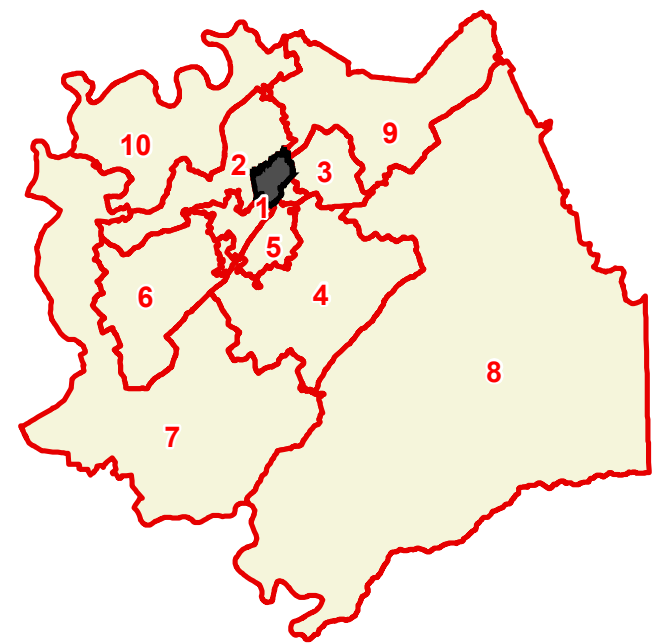


# Blount County

## 17 Voting Precinct

TOTAL POPULATION	3077
WHITE POPULATION	1702
% WHITE	55.313617
BLACK POPULATION	895
% BLACK	29.086773
OTHER POPULATION	480
% OTHER	15.59961
HISPANIC POPULATION	319
% HISPANIC	10.367241
TOTAL POPULATION 18	2284

- Interstates
- U.S. Highway
- State Highway
- Local Roads
- Railroads
- Stream
- Powerline (Incomplete)
- Lakes / Rivers
- City, Town**
- City, Town
- County






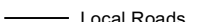



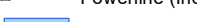
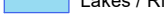

Created On: 12/16/2021

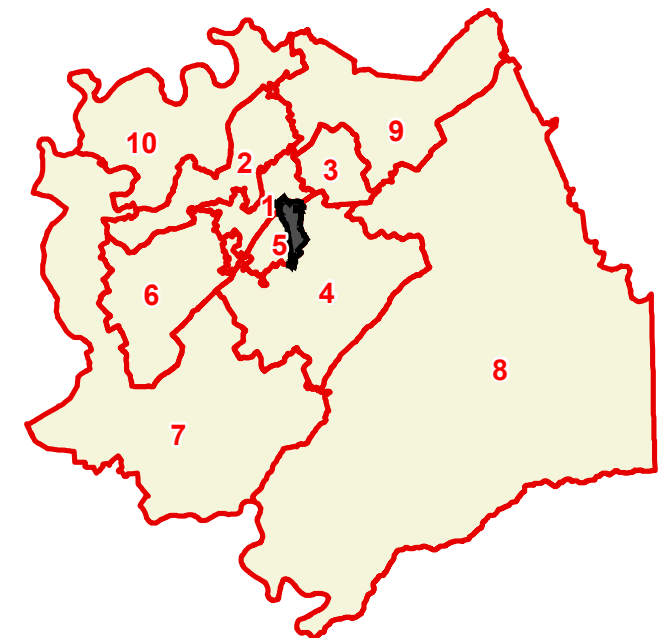


# Blount County

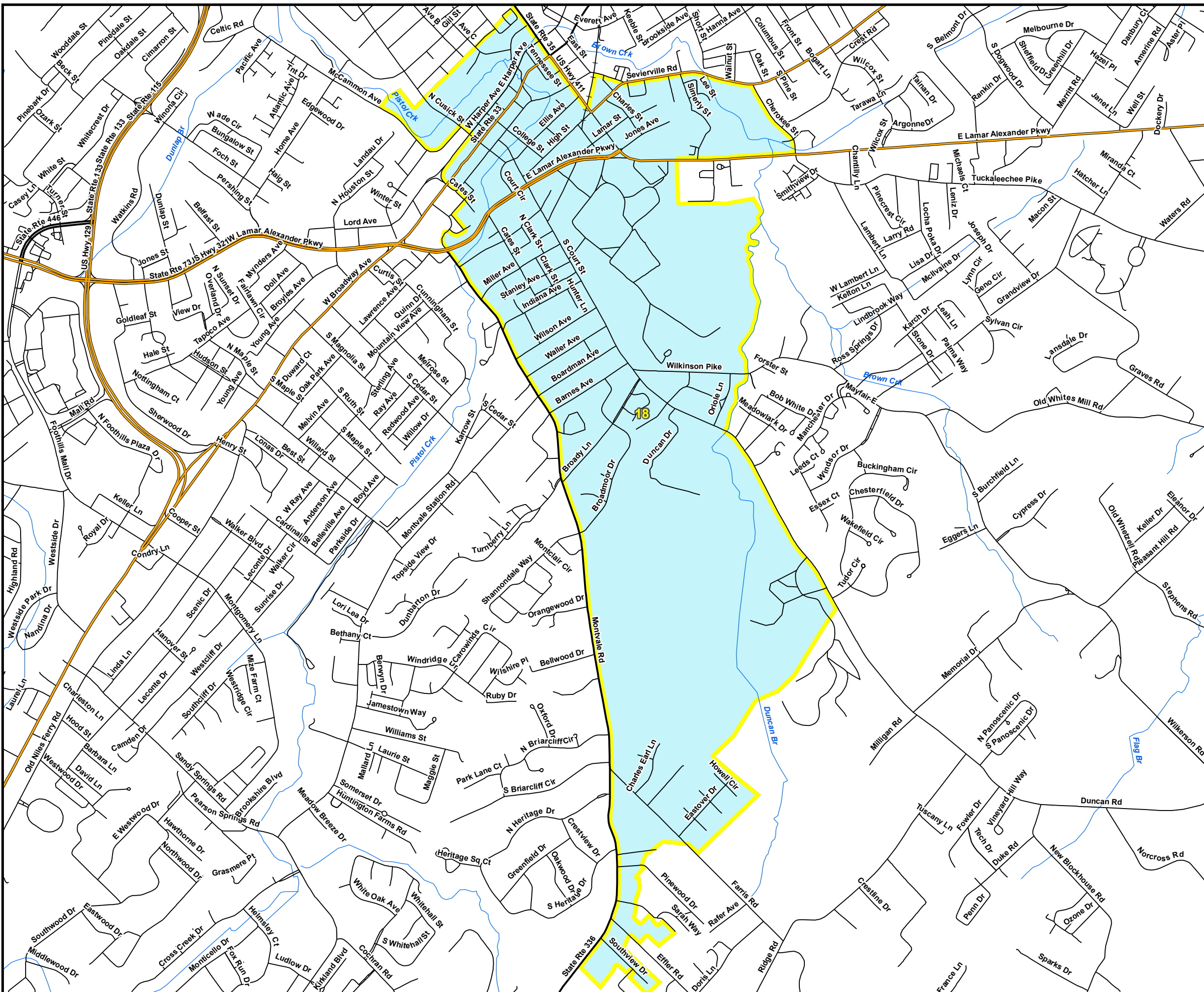
## 18 Voting Precinct

TOTAL POPULATION	2769
WHITE POPULATION	2396
% WHITE	86.529433
BLACK POPULATION	153
% BLACK	5.52546
OTHER POPULATION	220
% OTHER	7.945107
HISPANIC POPULATION	129
% HISPANIC	4.658722
TOTAL POPULATION 18	2354

-  Interstates
-  U.S. Highway
-  State Highway
-  Local Roads
-  Railroads
-  Stream
-  Powerline (Incomplete)
-  Lakes / Rivers
- City, Town**
-  City, Town
-  County













Created On: 12/16/2021

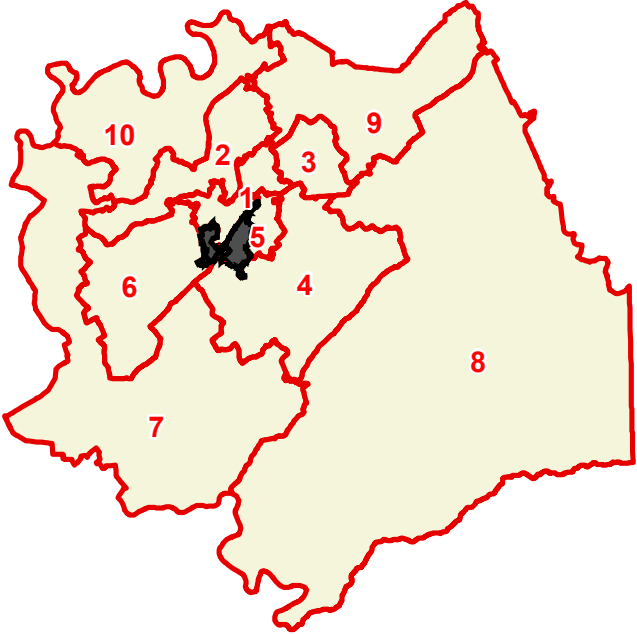


# Blount County

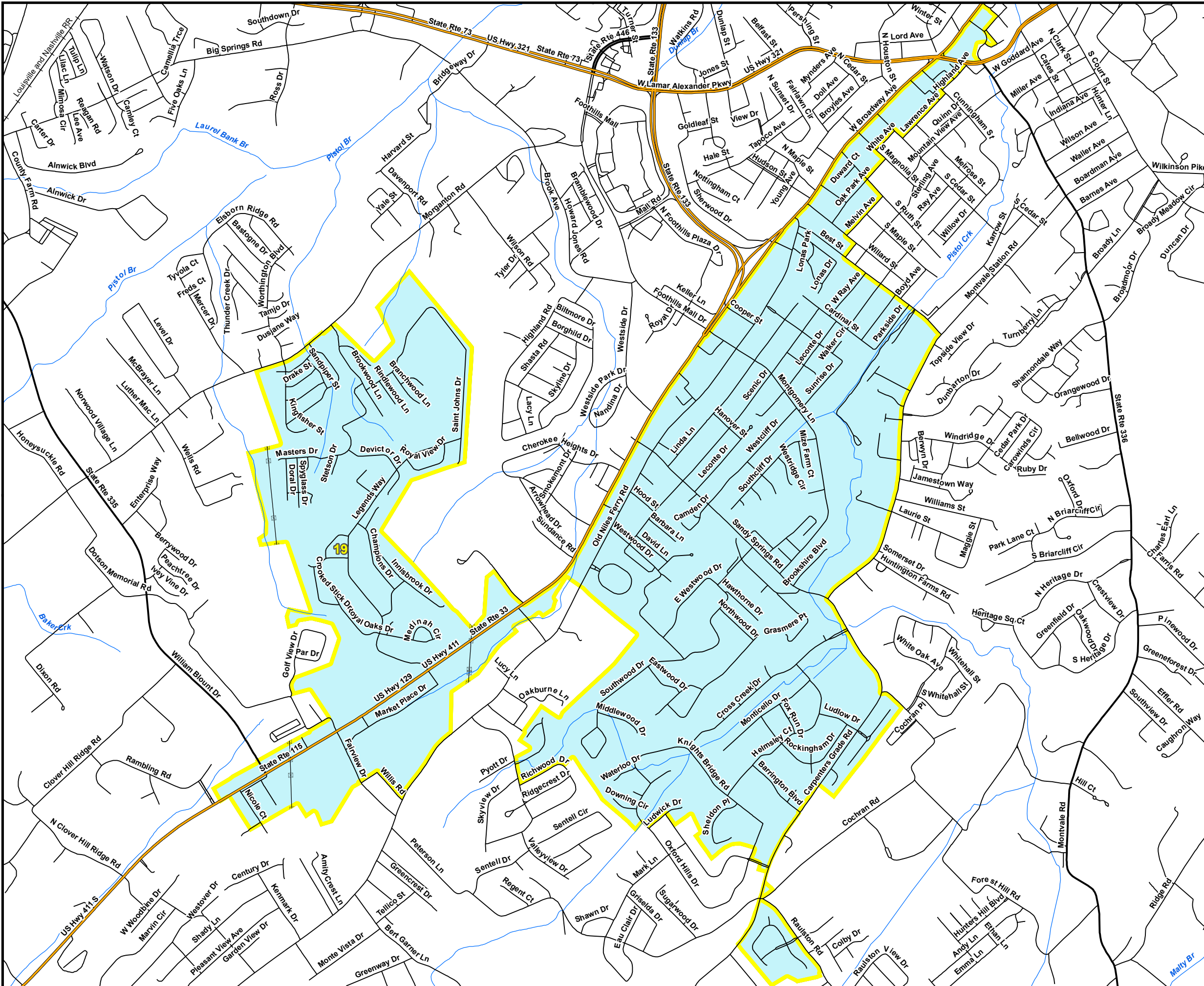
## 19 Voting Precinct

TOTAL POPULATION	6300
WHITE POPULATION	5617
% WHITE	89.15873
BLACK POPULATION	81
% BLACK	1.285714
OTHER POPULATION	602
% OTHER	9.555556
HISPANIC POPULATION	179
% HISPANIC	2.84127
TOTAL POPULATION 18	4711

-  Interstates
-  U.S. Highway
-  State Highway
-  Local Roads
-  Railroads
-  Stream
-  Powerline (Incomplete)
-  Lakes / Rivers
- City, Town**
-  City, Town
-  County








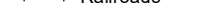
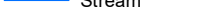
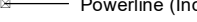
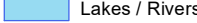
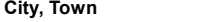
Created On: 12/16/2021

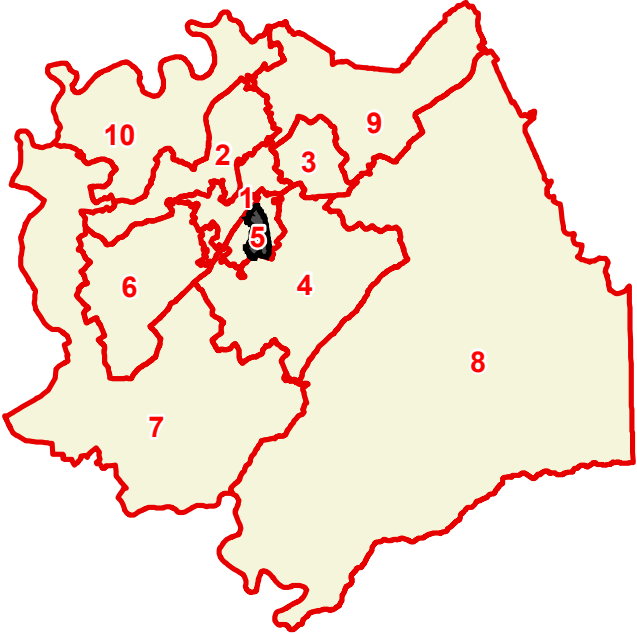


# Blount County

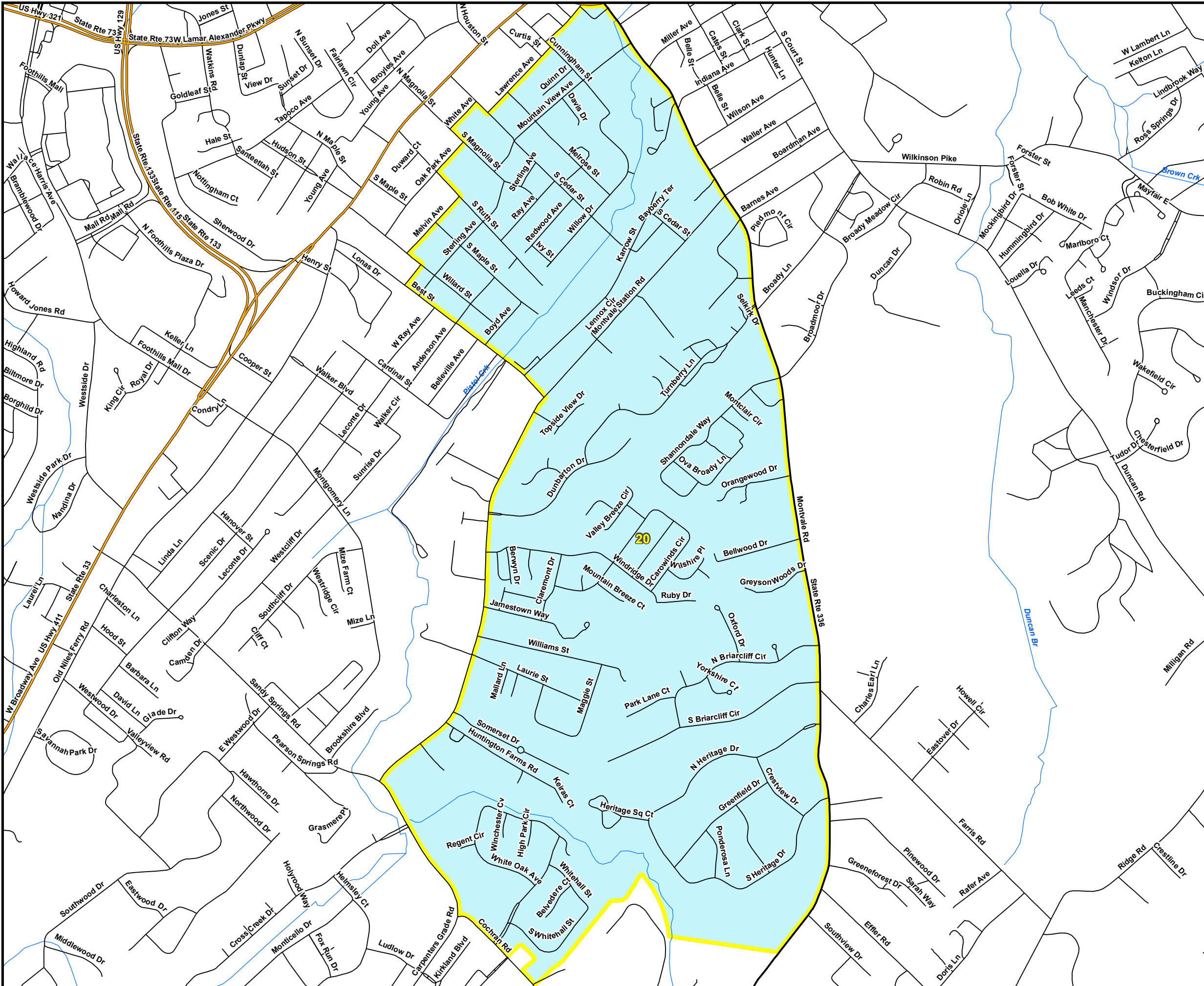
## 20 Voting Precinct

TOTAL POPULATION	4171
WHITE POPULATION	3773
% WHITE	90.457924
BLACK POPULATION	73
% BLACK	1.75018
OTHER POPULATION	325
% OTHER	7.791896
HISPANIC POPULATION	157
% HISPANIC	3.764085
TOTAL POPULATION 18	3258

-  Interstates
-  U.S. Highway
-  State Highway
-  Local Roads
-  Railroads
-  Stream
-  Powerline (Incomplete)
-  Lakes / Rivers
- City, Town**
-  City, Town
-  County













Created On: 12/16/2021

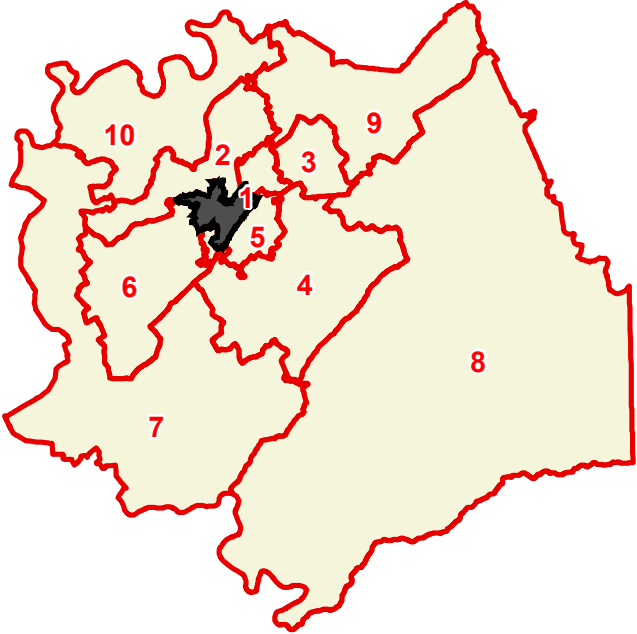


# Blount County

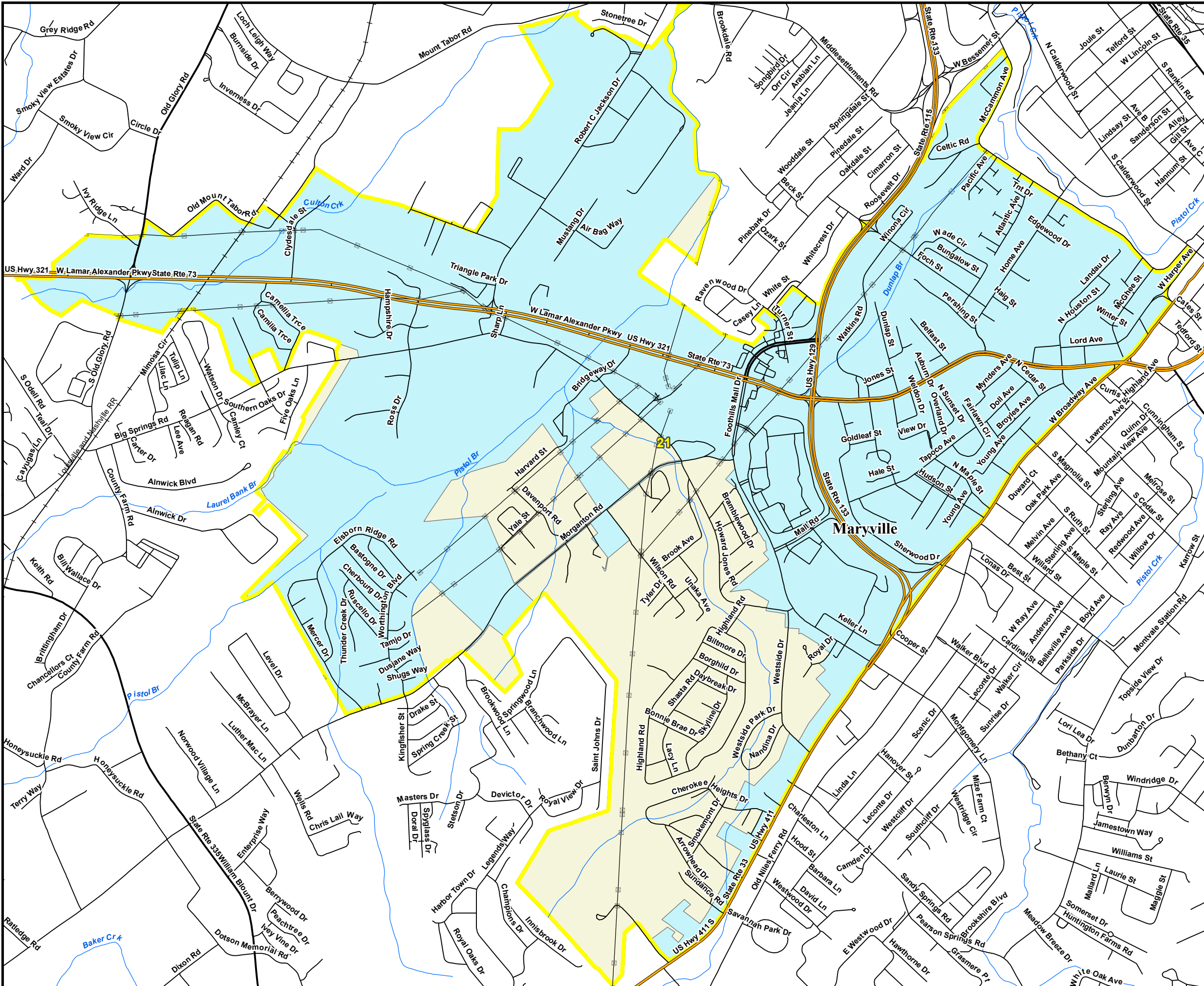
## 21 Voting Precinct

TOTAL POPULATION	6773
WHITE POPULATION	5436
% WHITE	80.259855
BLACK POPULATION	279
% BLACK	4.119297
OTHER POPULATION	1058
% OTHER	15.620847
HISPANIC POPULATION	494
% HISPANIC	7.293666
TOTAL POPULATION 18	5040

-  Interstates
-  U.S. Highway
-  State Highway
-  Local Roads
-  Railroads
-  Stream
-  Powerline (Incomplete)
-  Lakes / Rivers
- City, Town**
-  City, Town
-  County



Created On: 12/16/2021













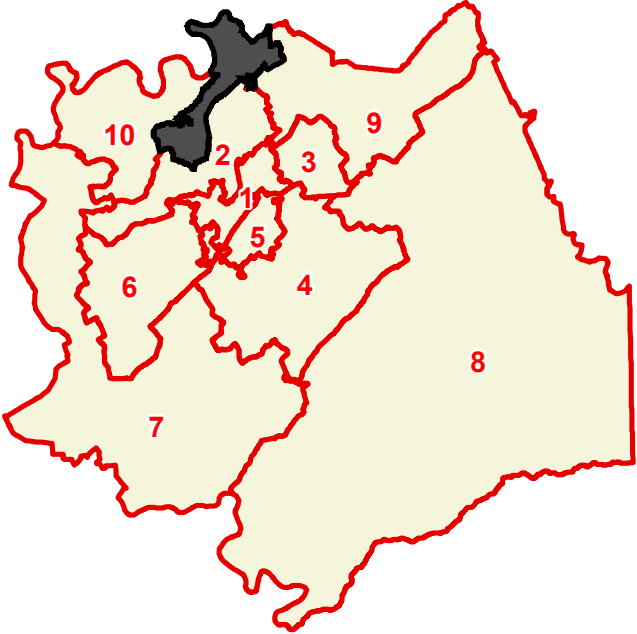
# Blount County

23

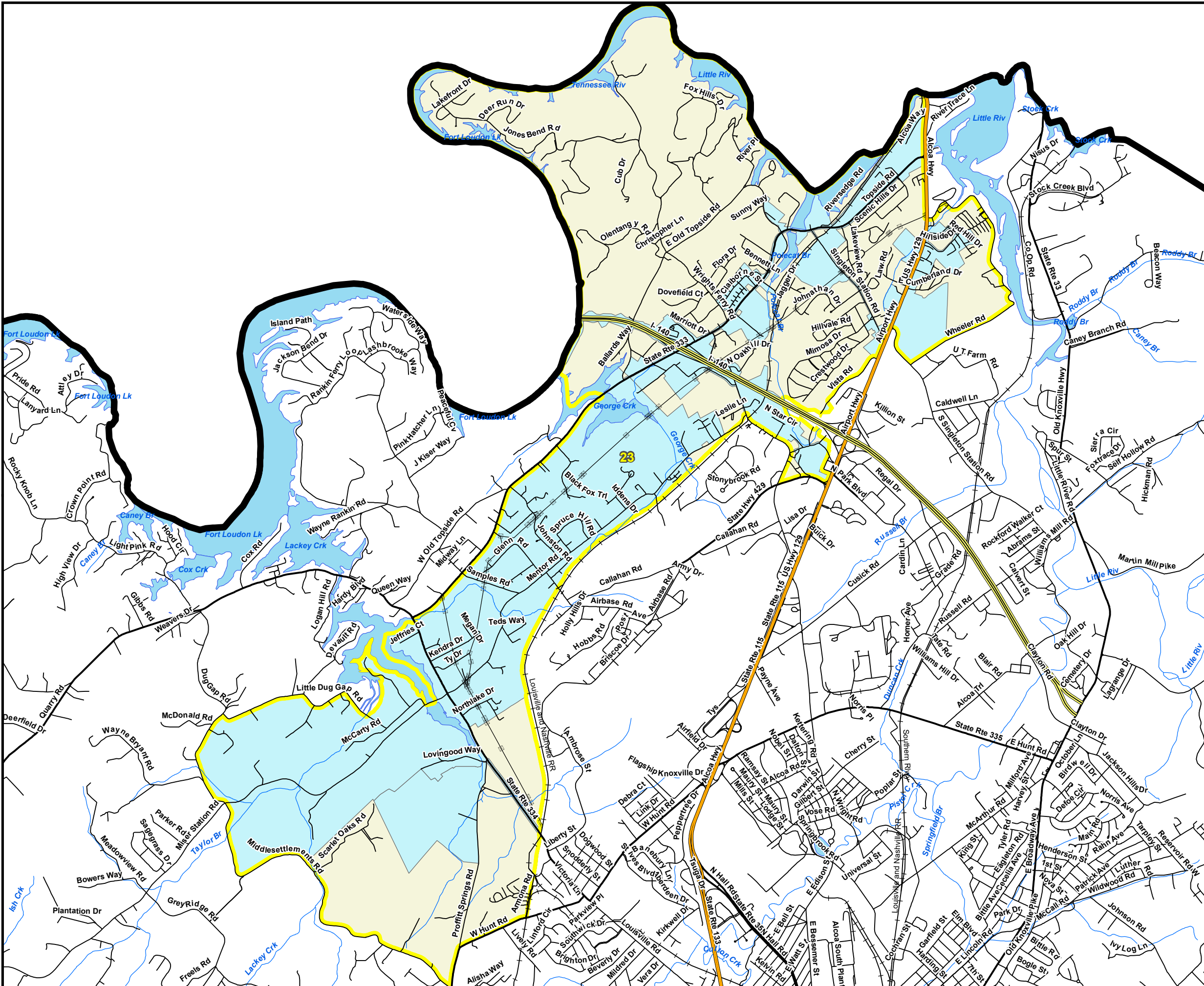
## Voting Precinct

TOTAL POPULATION	7665
WHITE POPULATION	6468
% WHITE	84.383562
BLACK POPULATION	417
% BLACK	5.440313
OTHER POPULATION	780
% OTHER	10.176125
HISPANIC POPULATION	413
% HISPANIC	5.388128
TOTAL POPULATION 18	6321

-  Interstates
-  U.S. Highway
-  State Highway
-  Local Roads
-  Railroads
-  Stream
-  Powerline (Incomplete)
-  Lakes / Rivers
- City, Town**
-  City, Town
-  County













Created On: 12/16/2021

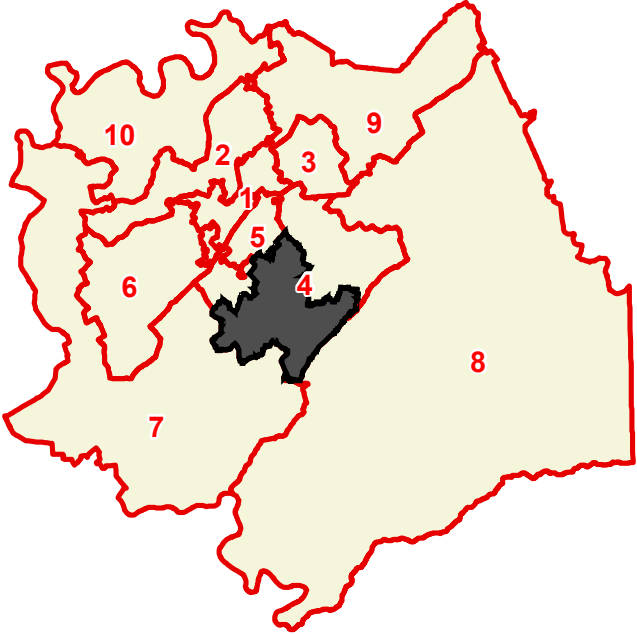


# Blount County

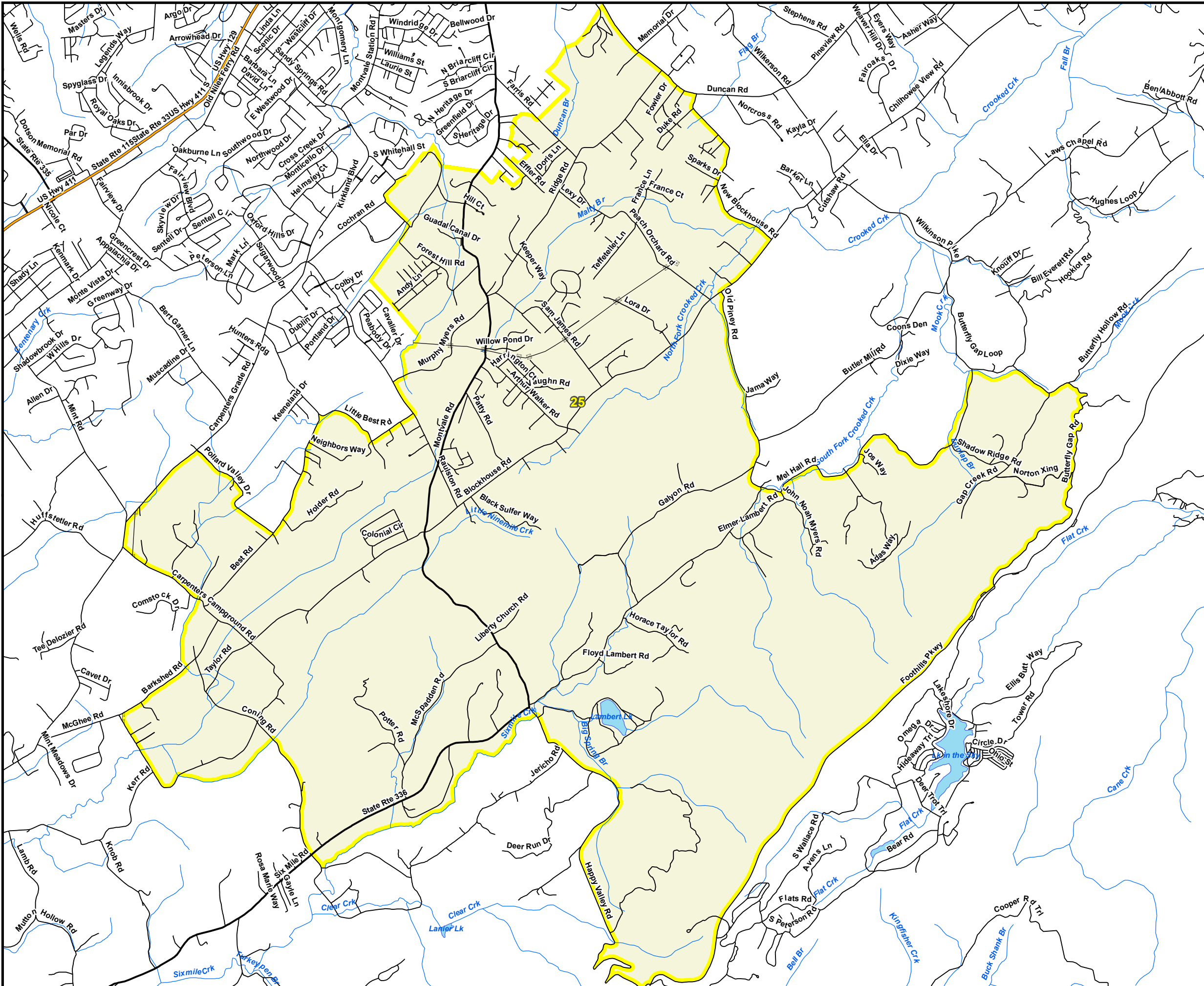
## 25 Voting Precinct

TOTAL POPULATION	6094
WHITE POPULATION	5578
% WHITE	91.532655
BLACK POPULATION	64
% BLACK	1.050213
OTHER POPULATION	452
% OTHER	7.417132
HISPANIC POPULATION	151
% HISPANIC	2.477847
TOTAL POPULATION 18	4836

-  Interstates
-  U.S. Highway
-  State Highway
-  Local Roads
-  Railroads
-  Stream
-  Powerline (Incomplete)
-  Lakes / Rivers
- City, Town**
-  City, Town
-  County



Created On: 12/16/2021













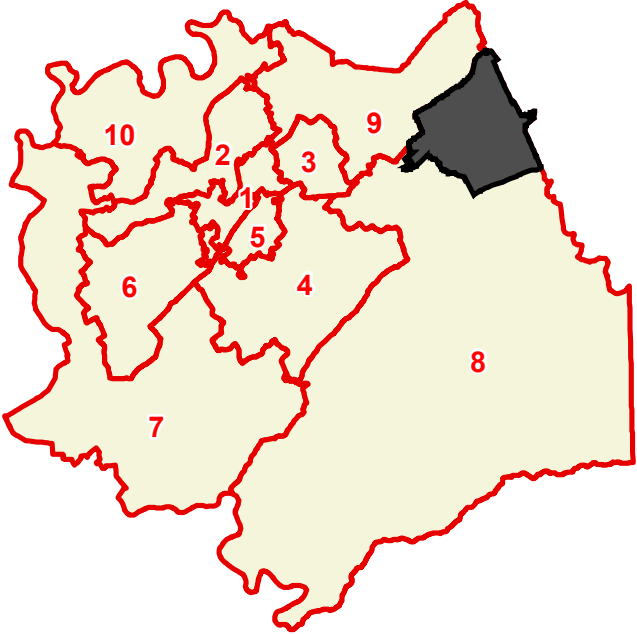
# Blount County

27

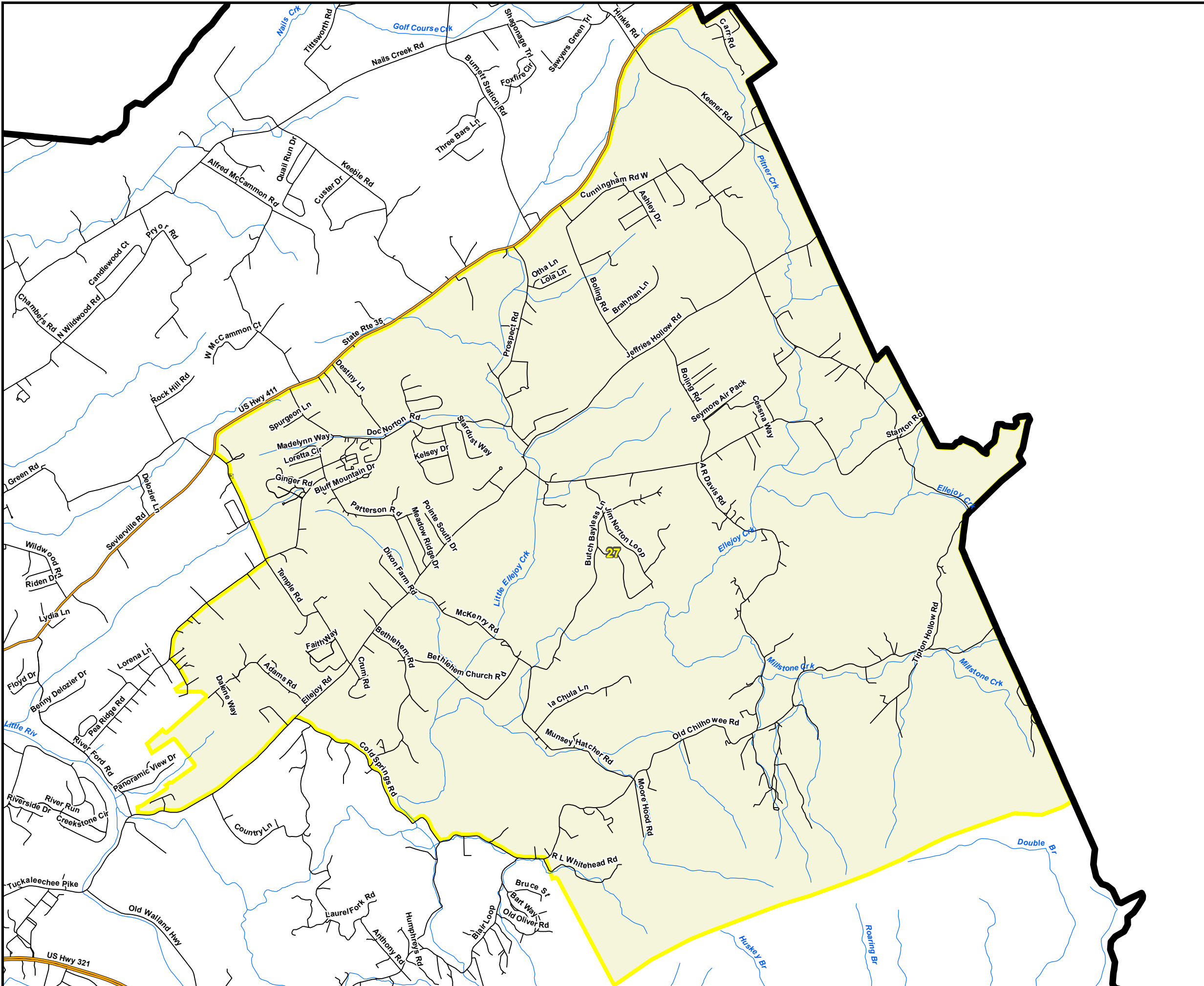
## Voting Precinct

TOTAL POPULATION	4150
WHITE POPULATION	3787
% WHITE	91.253012
BLACK POPULATION	28
% BLACK	0.674699
OTHER POPULATION	335
% OTHER	8.072289
HISPANIC POPULATION	135
% HISPANIC	3.253012
TOTAL POPULATION 18	3325

-  Interstates
-  U.S. Highway
-  State Highway
-  Local Roads
-  Railroads
-  Stream
-  Powerline (Incomplete)
-  Lakes / Rivers
- City, Town**
-  City, Town
-  County













Created On: 12/16/2021

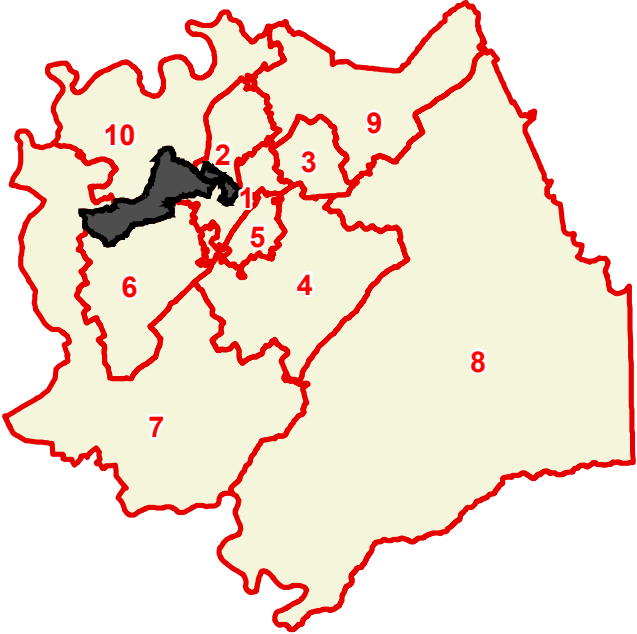


# Blount County

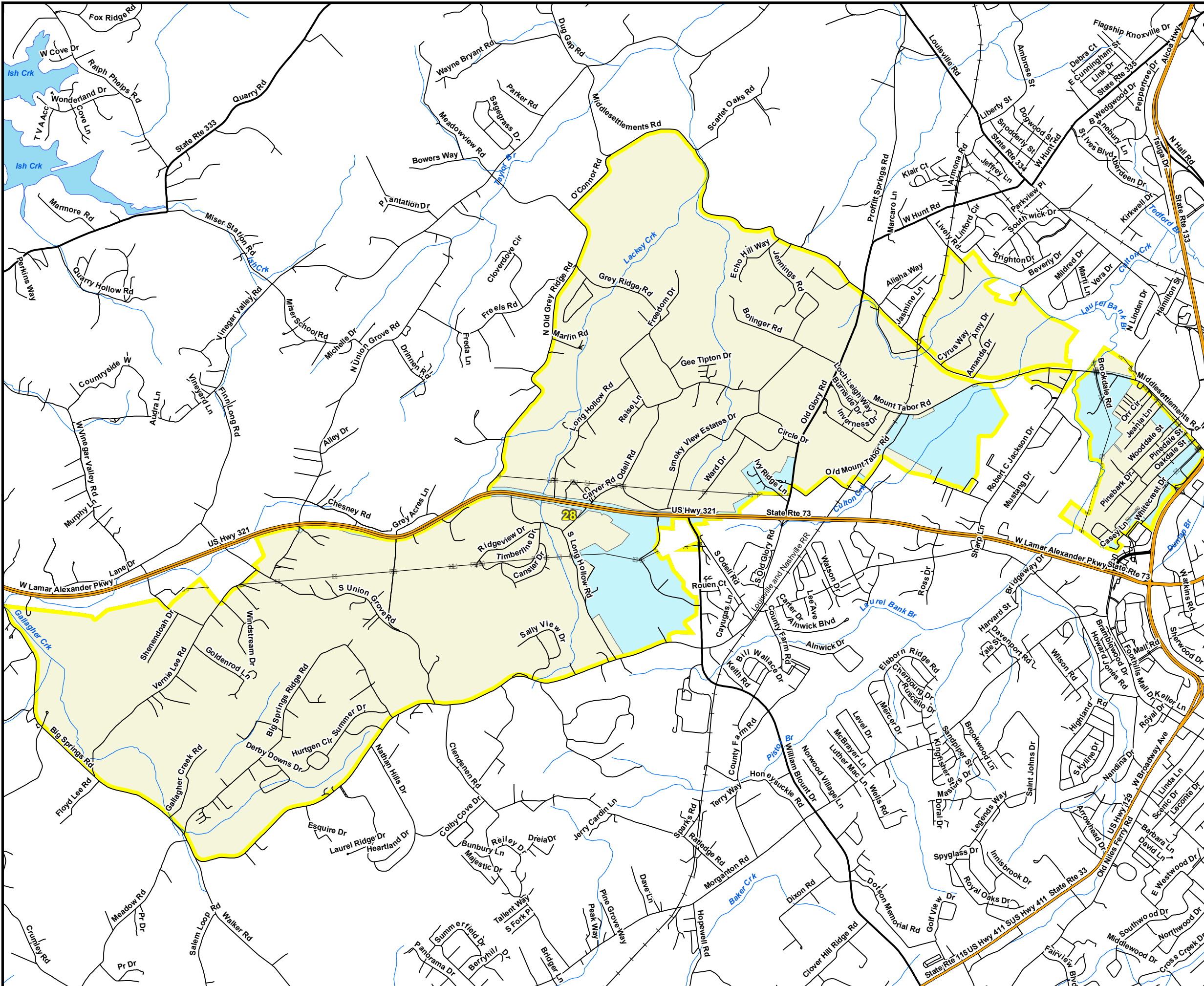
## 28 Voting Precinct

TOTAL POPULATION	5853
WHITE POPULATION	5236
% WHITE	89.458397
BLACK POPULATION	105
% BLACK	1.793952
OTHER POPULATION	512
% OTHER	8.747651
HISPANIC POPULATION	209
% HISPANIC	3.570818
TOTAL POPULATION 18	4609

-  Interstates
-  U.S. Highway
-  State Highway
-  Local Roads
-  Railroads
-  Stream
-  Powerline (Incomplete)
-  Lakes / Rivers
- City, Town**
-  City, Town
-  County



Created On: 12/16/2021













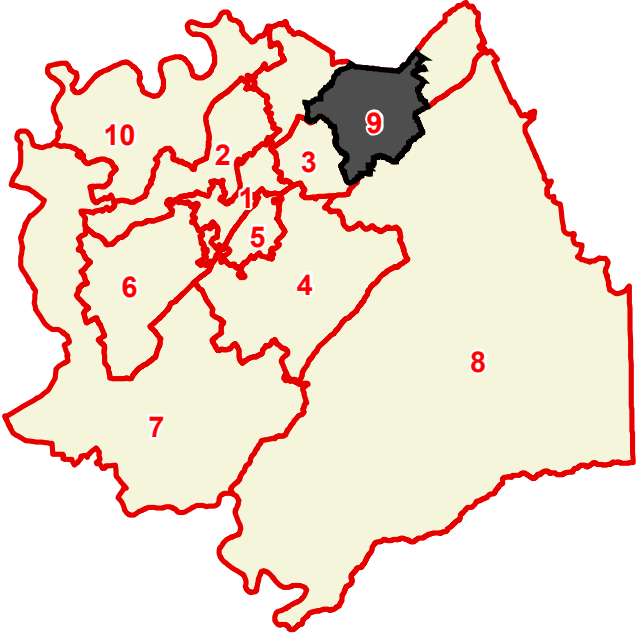


# Blount County

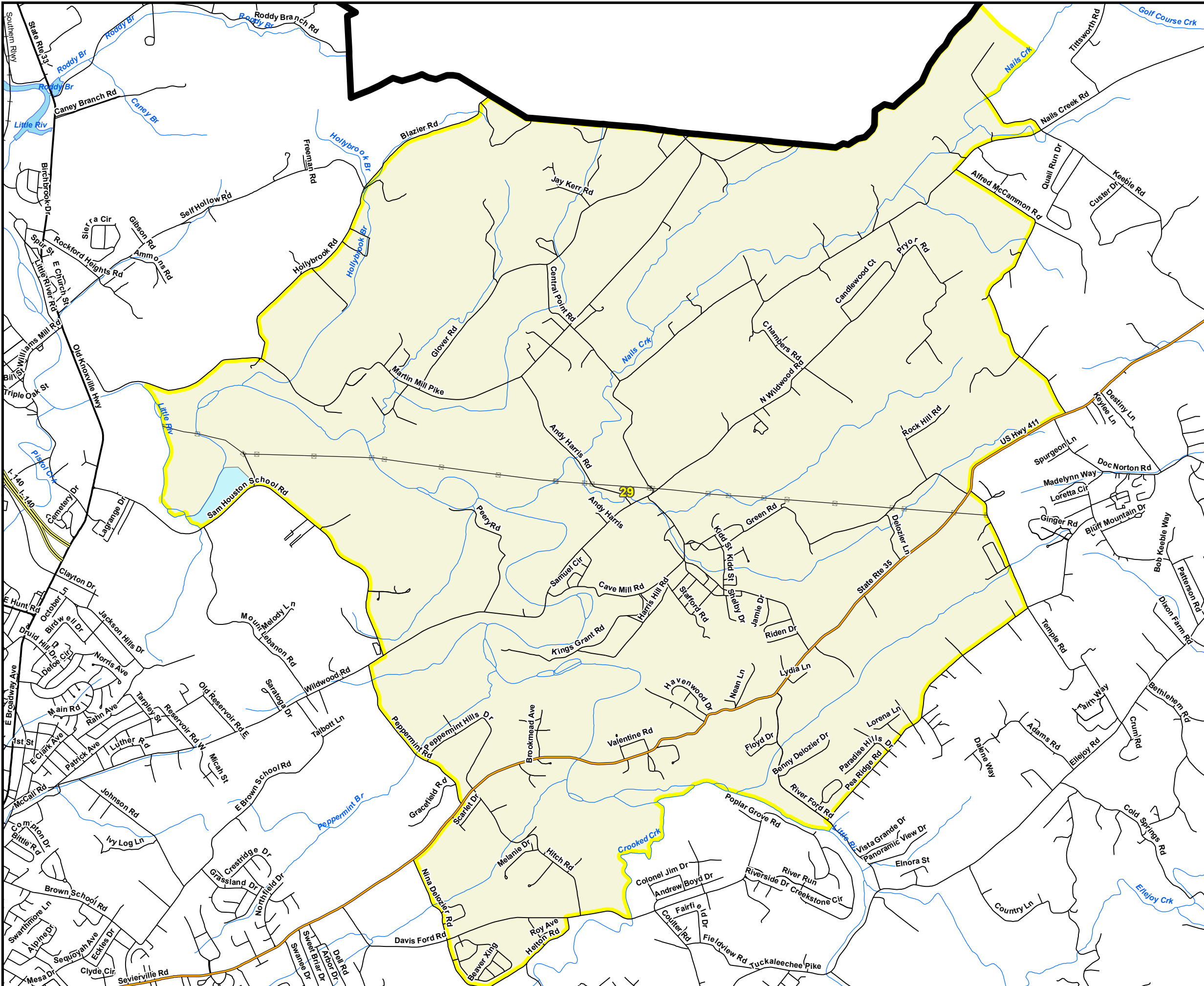
## 29 Voting Precinct

TOTAL POPULATION	4404
WHITE POPULATION	4089
% WHITE	92.847411
BLACK POPULATION	12
% BLACK	0.27248
OTHER POPULATION	303
% OTHER	6.880109
HISPANIC POPULATION	114
% HISPANIC	2.588556
TOTAL POPULATION 18	3521

-  Interstates
-  U.S. Highway
-  State Highway
-  Local Roads
-  Railroads
-  Stream
-  Powerline (Incomplete)
-  Lakes / Rivers
- City, Town**
-  City, Town
-  County










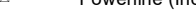
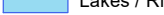

Created On: 12/16/2021

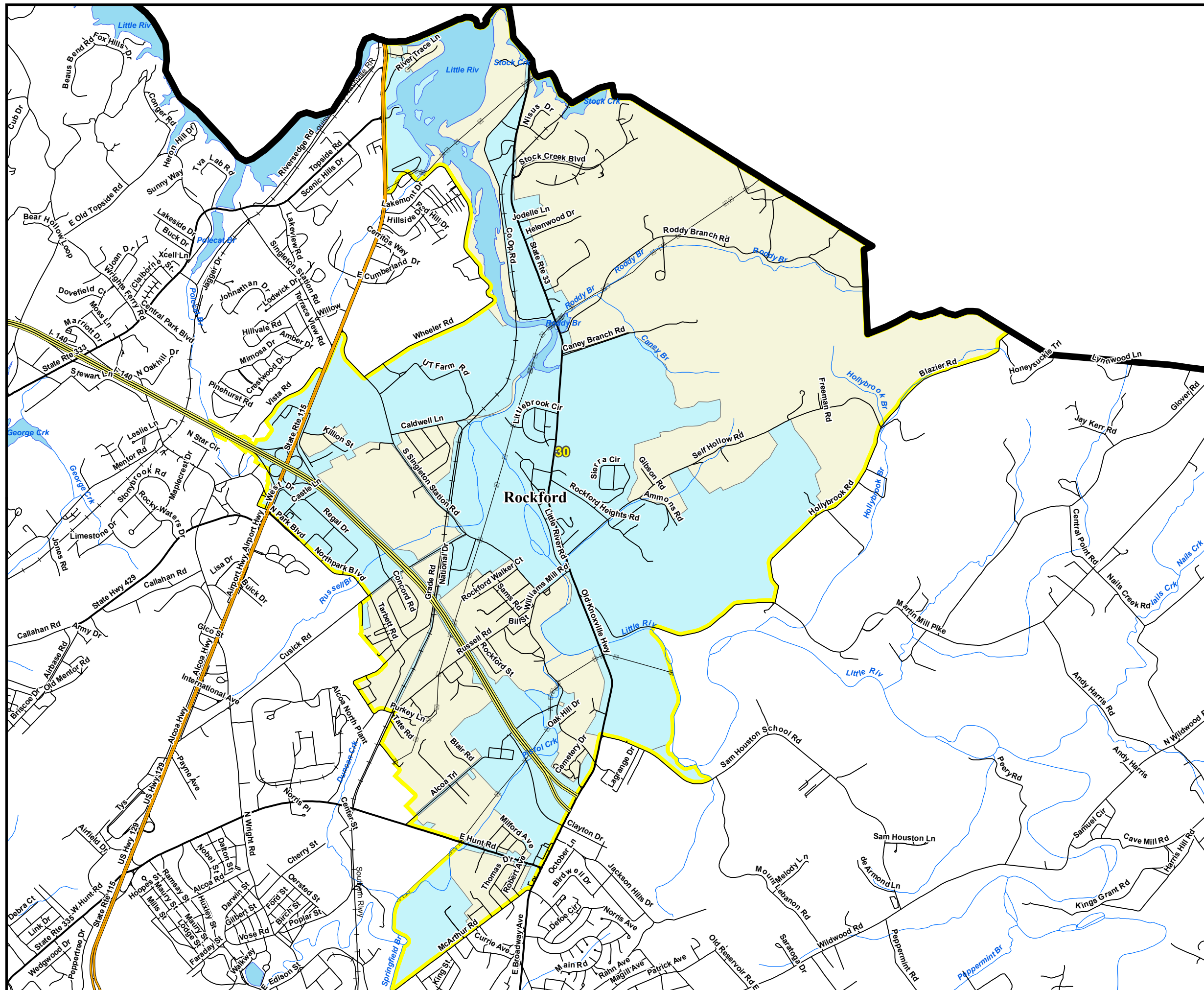
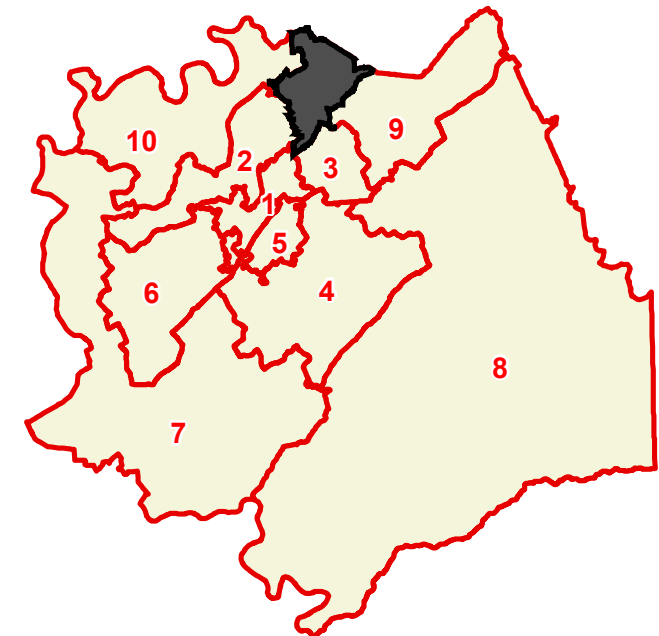


# Blount County

## 30 Voting Precinct

TOTAL POPULATION	4250
WHITE POPULATION	3500
% WHITE	82.352941
BLACK POPULATION	216
% BLACK	5.082353
OTHER POPULATION	534
% OTHER	12.564706
HISPANIC POPULATION	349
% HISPANIC	8.211765
TOTAL POPULATION 18	3384

-  Interstates
-  U.S. Highway
-  State Highway
-  Local Roads
-  Railroads
-  Stream
-  Powerline (Incomplete)
-  Lakes / Rivers
- City, Town**
-  City, Town
-  County













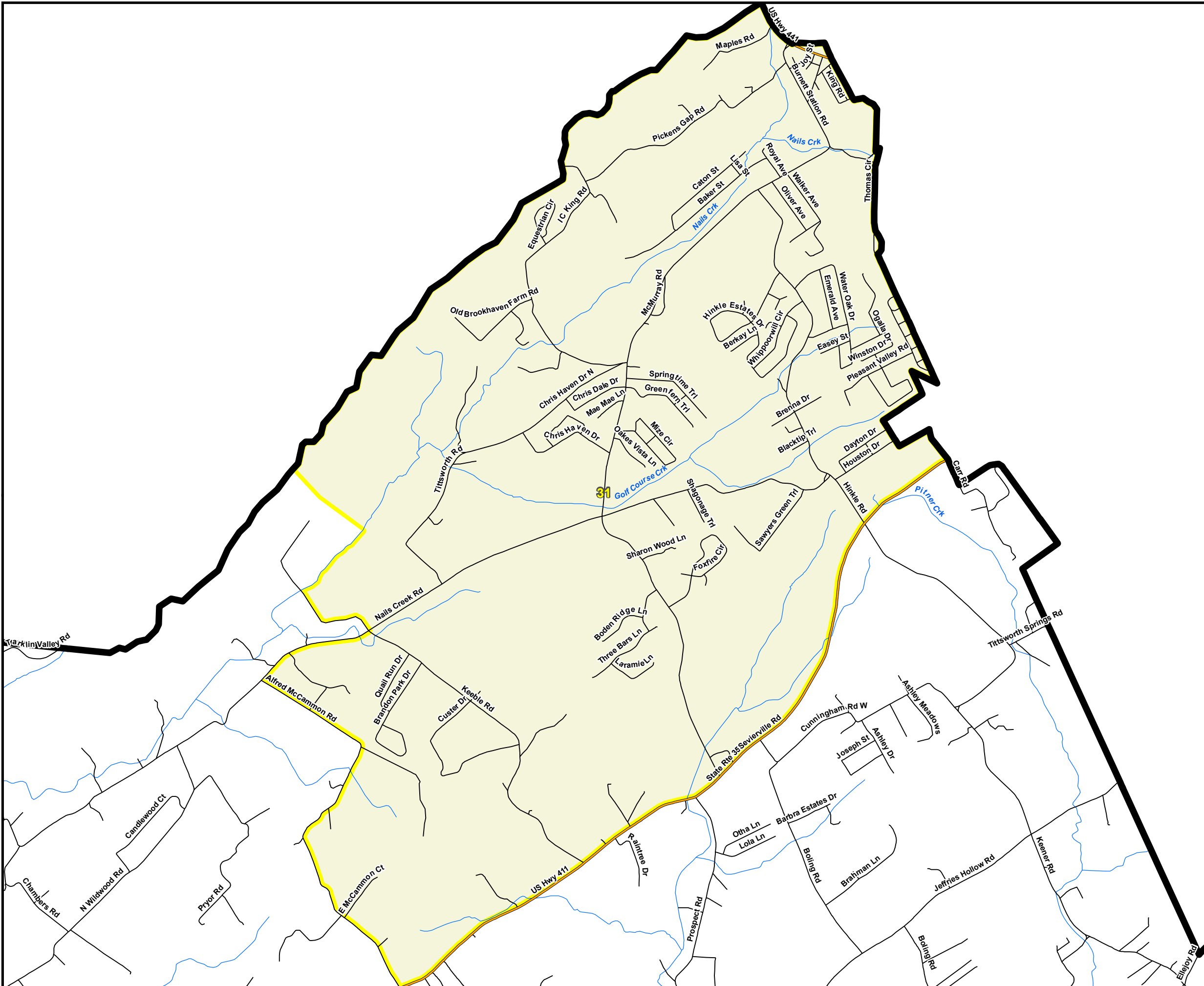
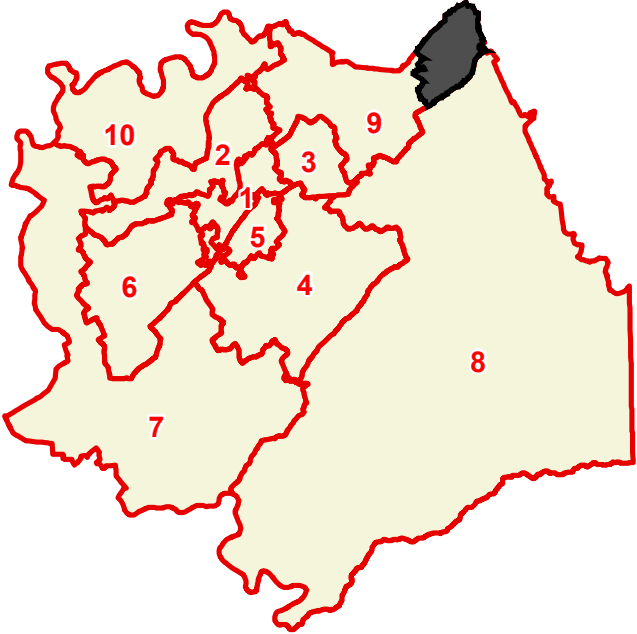
Created On: 12/16/2021

# Blount County

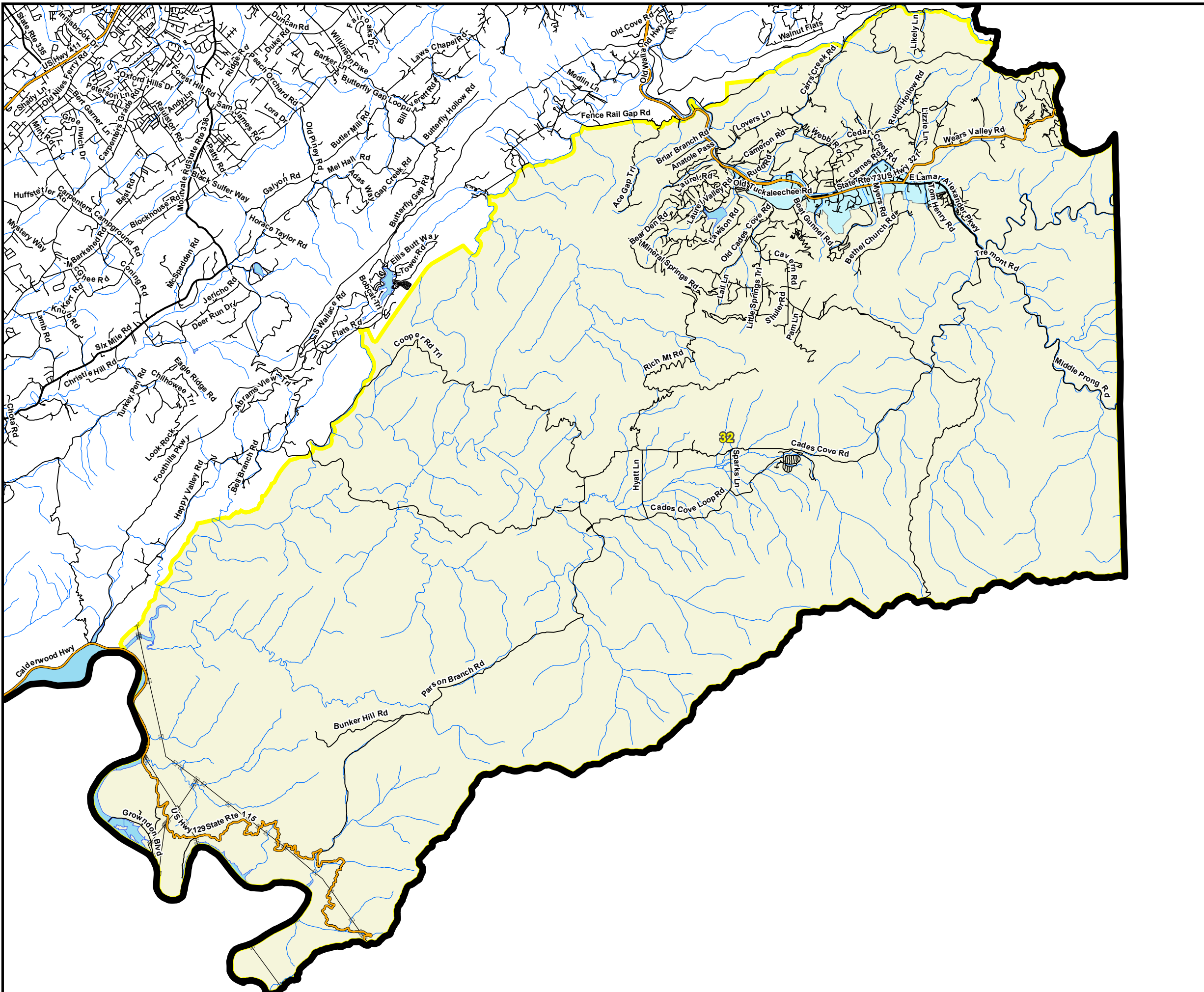
## 31 Voting Precinct

TOTAL POPULATION	3988
WHITE POPULATION	3701
% WHITE	92.80341
BLACK POPULATION	26
% BLACK	0.651956
OTHER POPULATION	261
% OTHER	6.544634
HISPANIC POPULATION	102
% HISPANIC	2.557673
TOTAL POPULATION 18	3215

-  Interstates
-  U.S. Highway
-  State Highway
-  Local Roads
-  Railroads
-  Stream
-  Powerline (Incomplete)
-  Lakes / Rivers
- City, Town**
-  City, Town
-  County



Created On: 12/16/2021

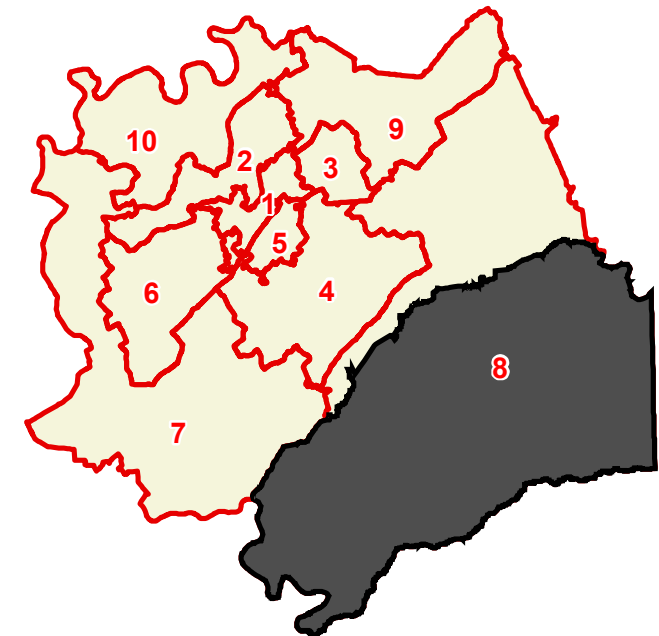


# Blount County

## 32 Voting Precinct

TOTAL POPULATION	3064
WHITE POPULATION	2904
% WHITE	94.778068
BLACK POPULATION	11
% BLACK	0.359008
OTHER POPULATION	149
% OTHER	4.862924
HISPANIC POPULATION	51
% HISPANIC	1.664491
TOTAL POPULATION 18	2686

- Interstates
- U.S. Highway
- State Highway
- Local Roads
- Railroads
- Stream
- Powerline (Incomplete)
- Lakes / Rivers
- City, Town**
- City, Town
- County













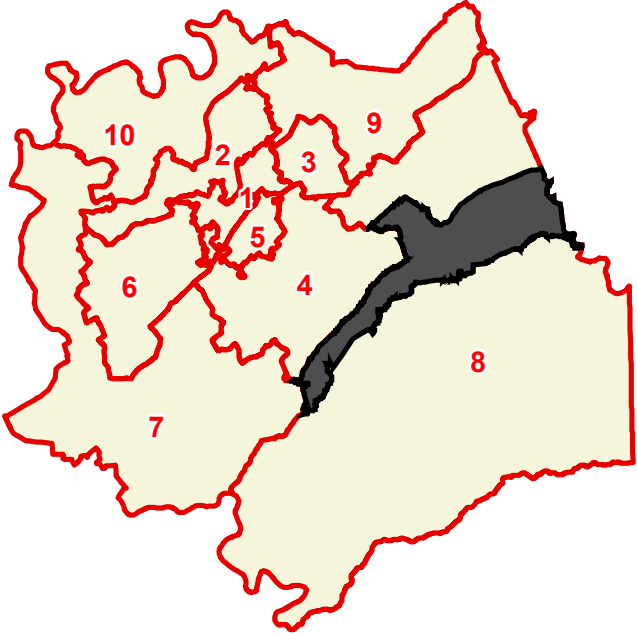
Created On: 12/16/2021

# Blount County

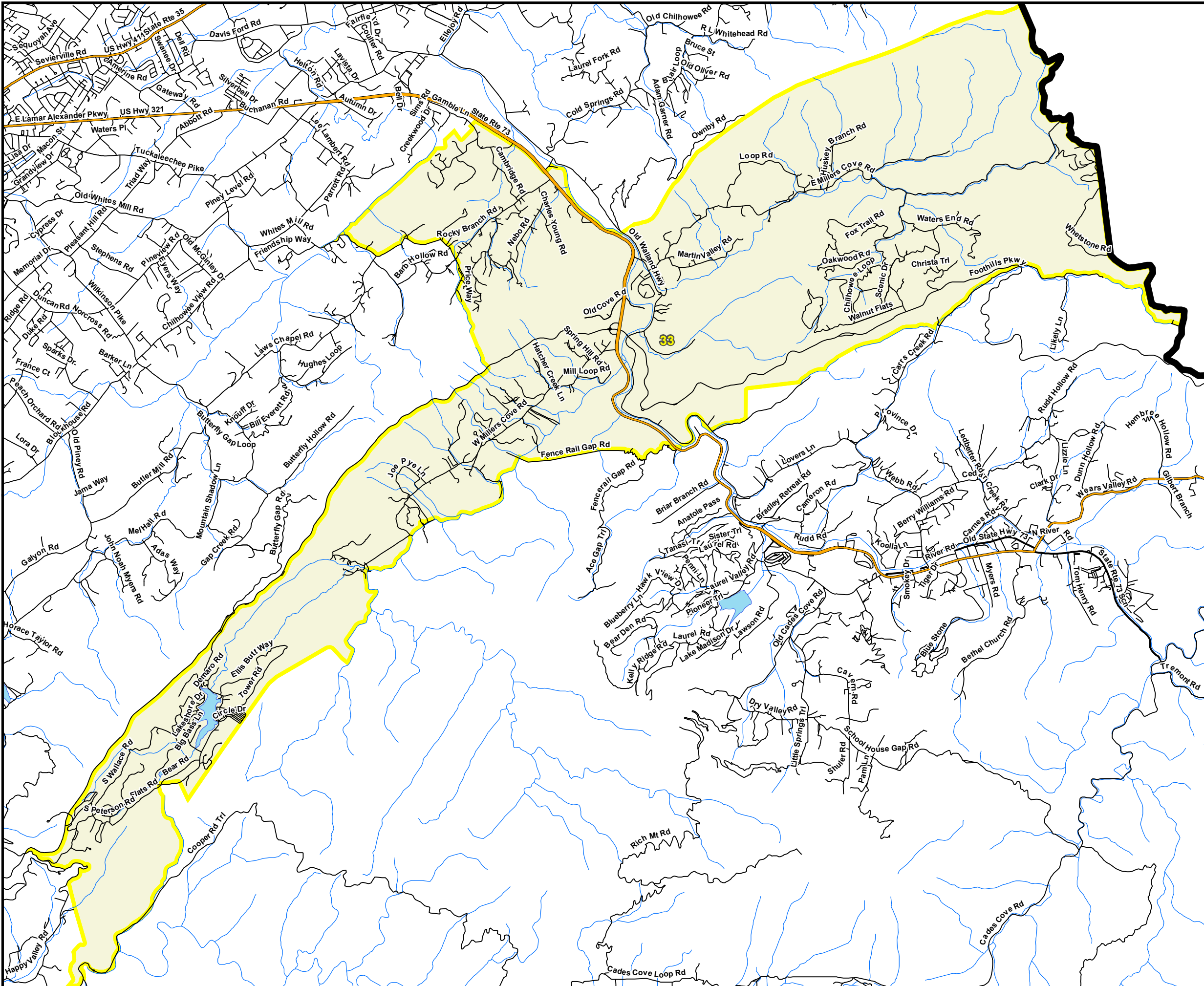
## 33 Voting Precinct

TOTAL POPULATION	2157
WHITE POPULATION	1998
% WHITE	92.628651
BLACK POPULATION	9
% BLACK	0.417246
OTHER POPULATION	150
% OTHER	6.954103
HISPANIC POPULATION	35
% HISPANIC	1.622624
TOTAL POPULATION 18	1792

-  Interstates
-  U.S. Highway
-  State Highway
-  Local Roads
-  Railroads
-  Stream
-  Powerline (Incomplete)
-  Lakes / Rivers
- City, Town**
-  City, Town
-  County



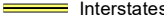
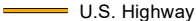





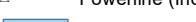
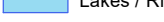

Created On: 12/16/2021

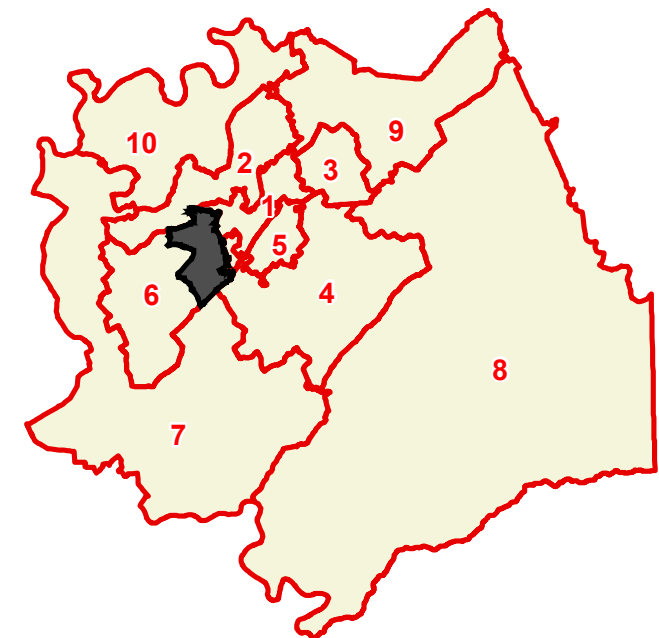


# Blount County

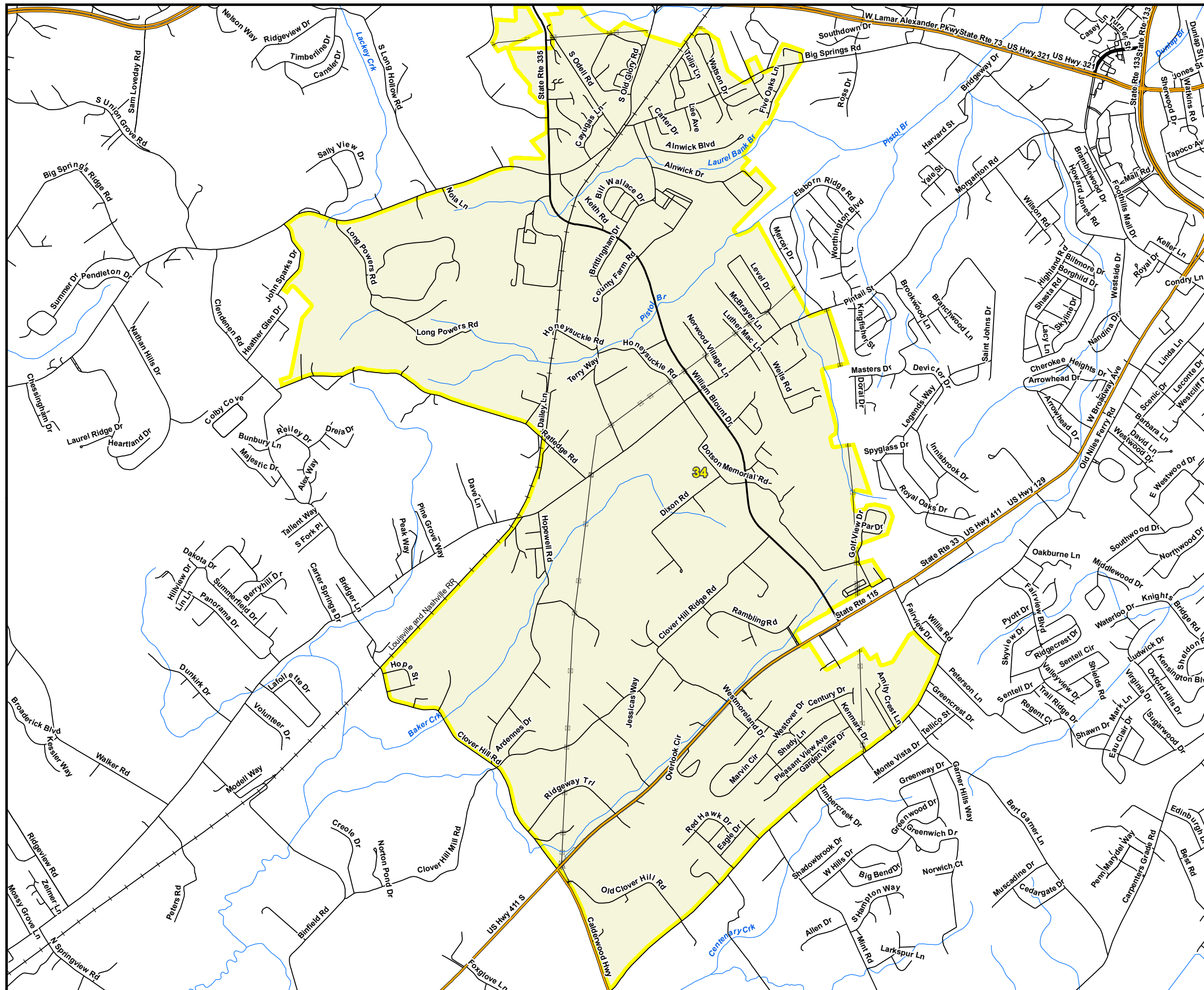
## 34 Voting Precinct

TOTAL POPULATION	6255
WHITE POPULATION	5565
% WHITE	88.968825
BLACK POPULATION	113
% BLACK	1.806555
OTHER POPULATION	577
% OTHER	9.22462
HISPANIC POPULATION	230
% HISPANIC	3.677058
TOTAL POPULATION 18	4993

-  Interstates
-  U.S. Highway
-  State Highway
-  Local Roads
-  Railroads
-  Stream
-  Powerline (Incomplete)
-  Lakes / Rivers
- City, Town**
-  City, Town
-  County













Created On: 12/16/2021

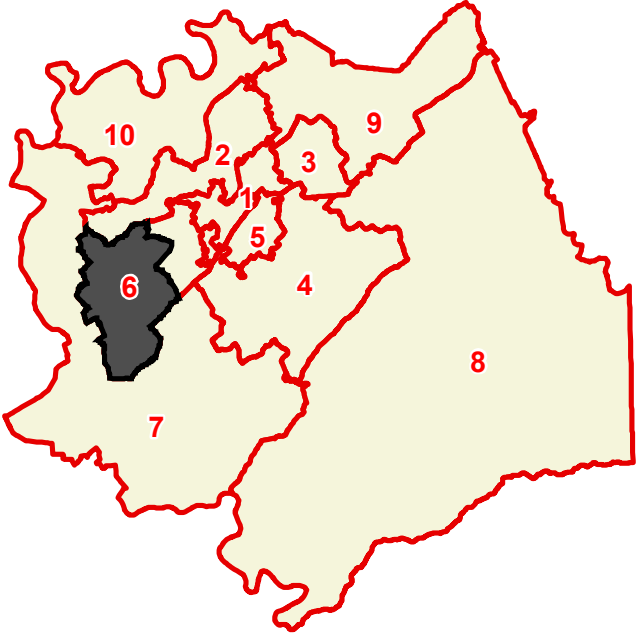


# Blount County

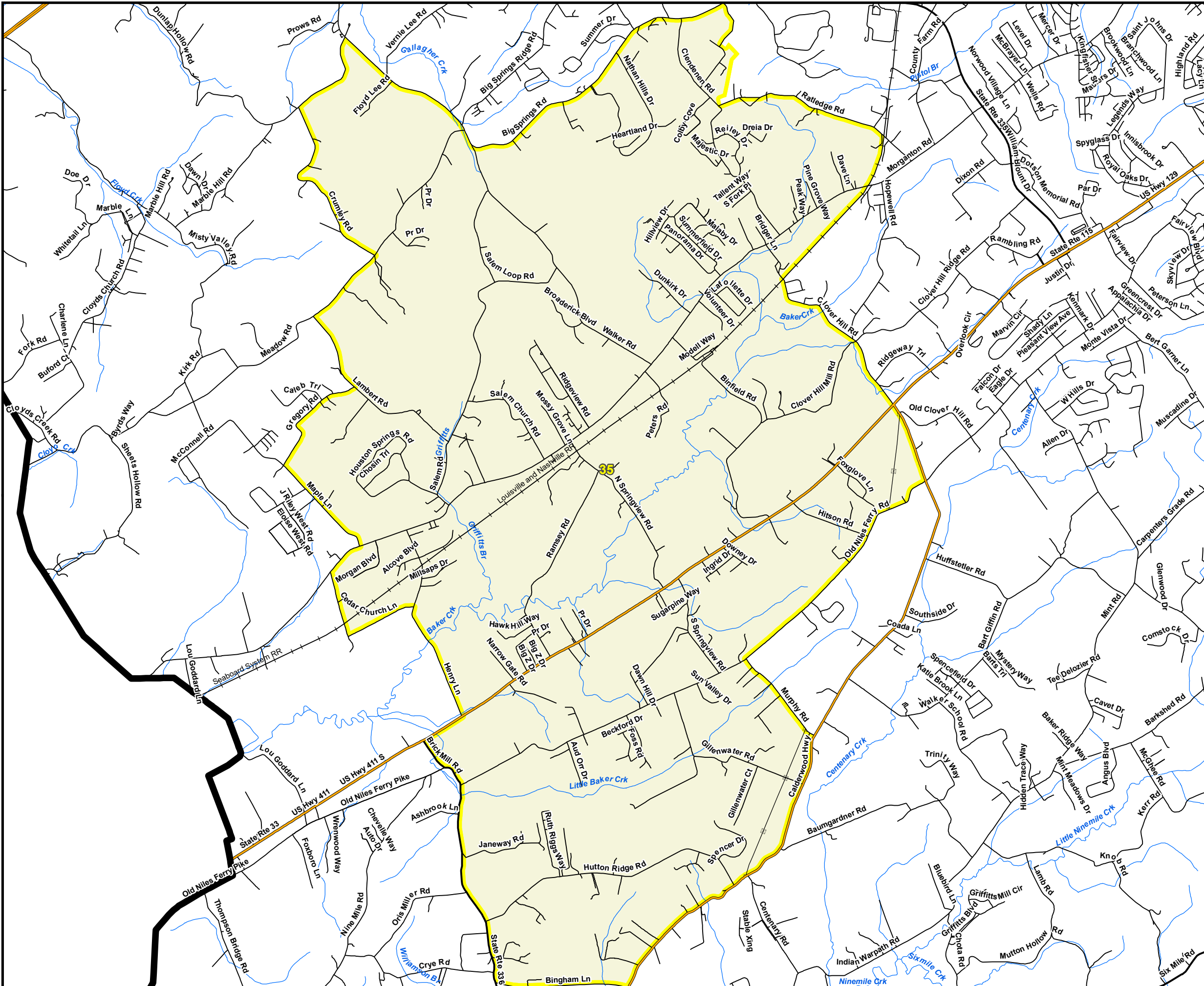
## 35 Voting Precinct

TOTAL POPULATION	6670
WHITE POPULATION	6145
% WHITE	92.128936
BLACK POPULATION	60
% BLACK	0.89955
OTHER POPULATION	465
% OTHER	6.971514
HISPANIC POPULATION	151
% HISPANIC	2.263868
TOTAL POPULATION 18	5349

-  Interstates
-  U.S. Highway
-  State Highway
-  Local Roads
-  Railroads
-  Stream
-  Powerline (Incomplete)
-  Lakes / Rivers
- City, Town**
-  City, Town
-  County













Created On: 12/16/2021

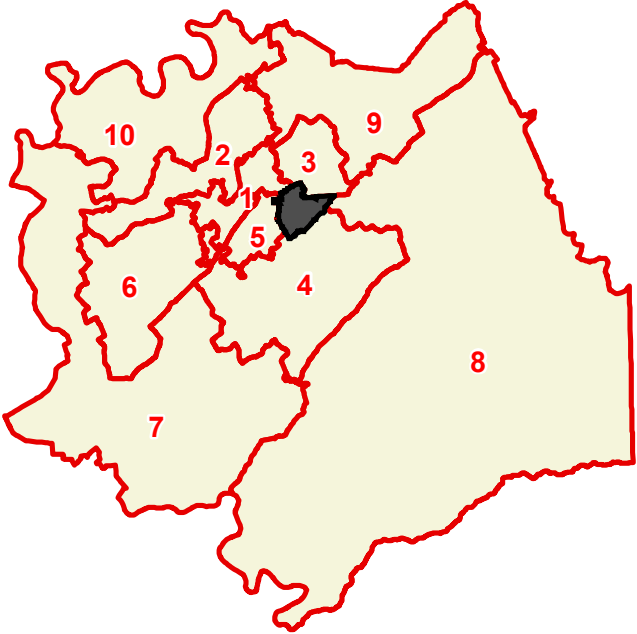


# Blount County

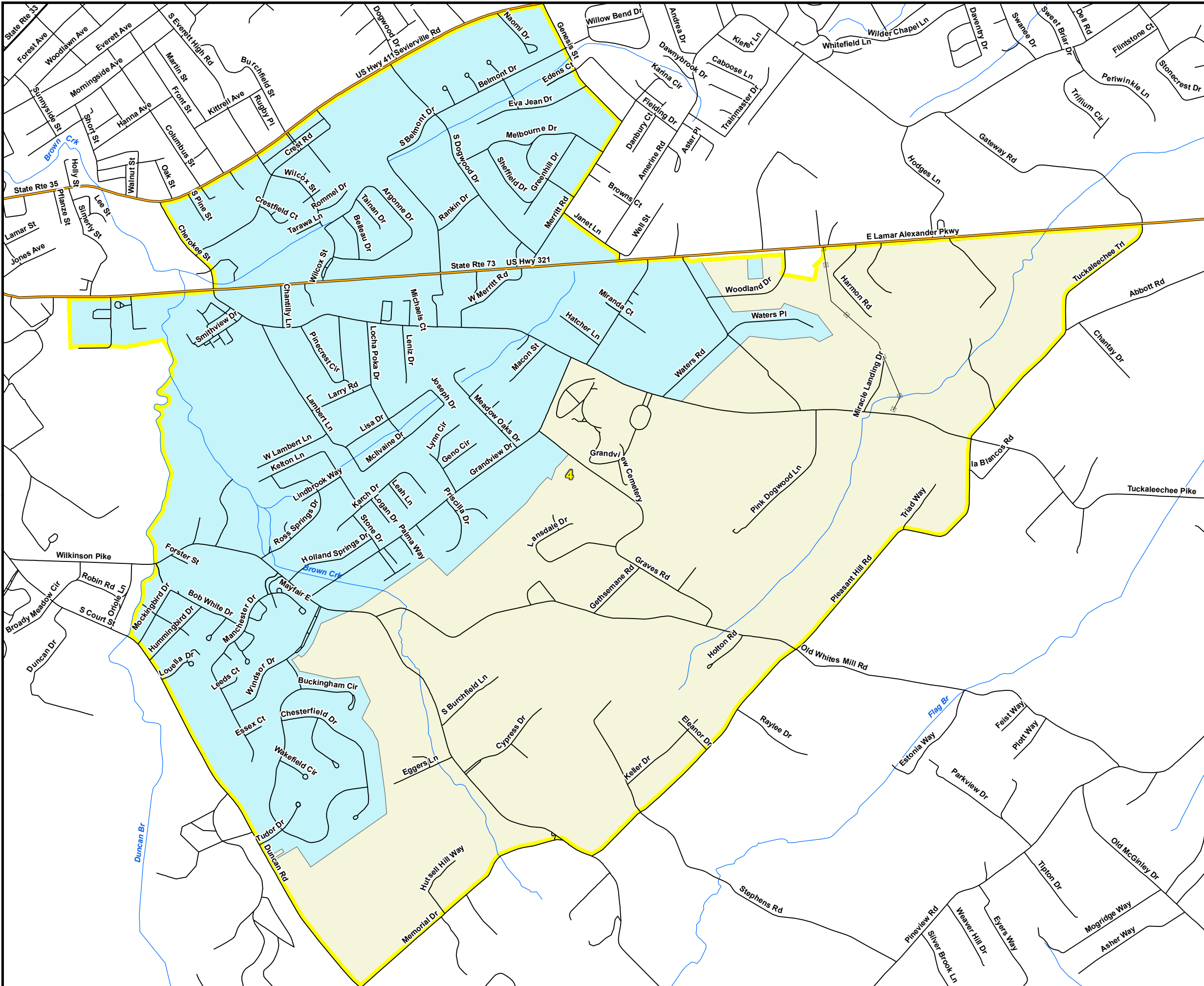
## 4 Voting Precinct

TOTAL POPULATION	5121
WHITE POPULATION	4591
% WHITE	89.650459
BLACK POPULATION	143
% BLACK	2.792423
OTHER POPULATION	387
% OTHER	7.557118
HISPANIC POPULATION	144
% HISPANIC	2.811951
TOTAL POPULATION 18	4134

-  Interstates
-  U.S. Highway
-  State Highway
-  Local Roads
-  Railroads
-  Stream
-  Powerline (Incomplete)
-  Lakes / Rivers
- City, Town**
-  City, Town
-  County



Created On: 12/16/2021





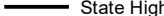

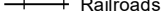

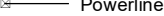





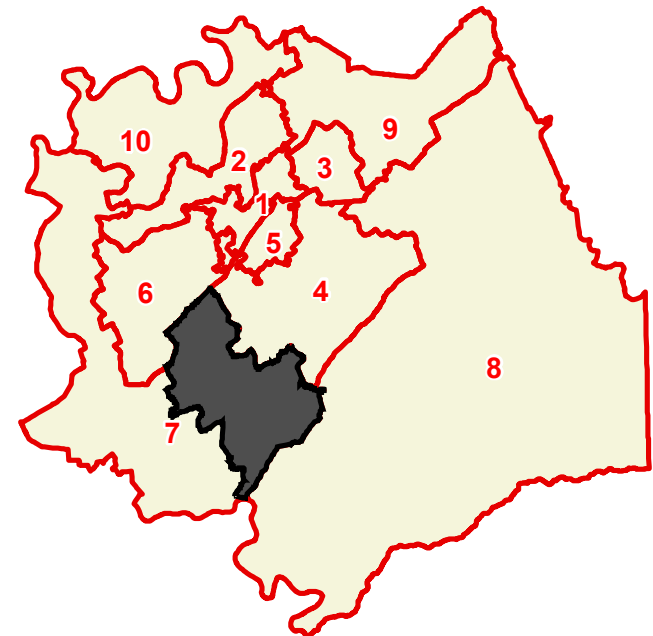
# Blount County

5

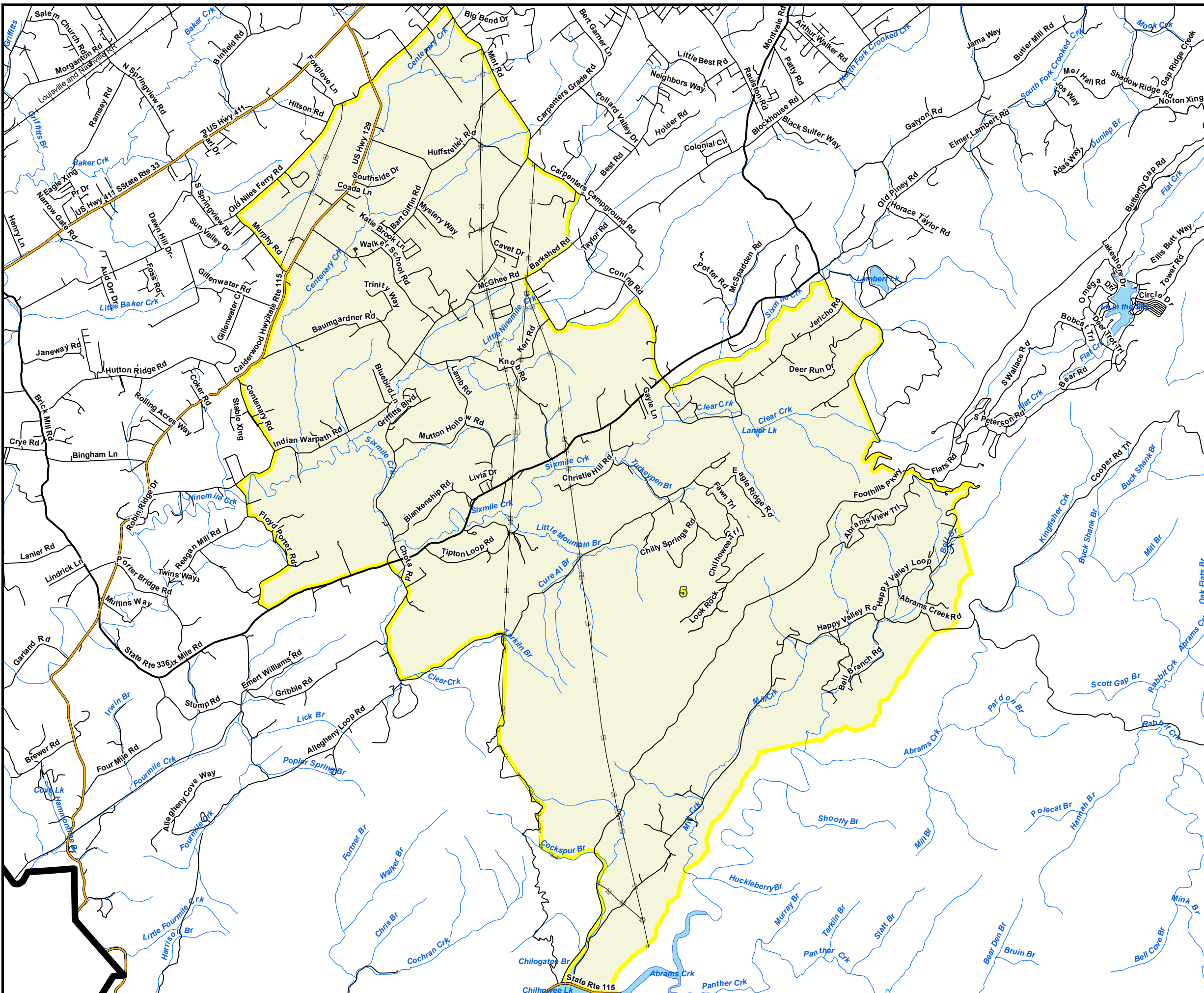
## Voting Precinct

TOTAL POPULATION	3982
WHITE POPULATION	3724
% WHITE	93.520844
BLACK POPULATION	20
% BLACK	0.50226
OTHER POPULATION	238
% OTHER	5.976896
HISPANIC POPULATION	69
% HISPANIC	1.732798
TOTAL POPULATION 18	3233

-  Interstates
-  U.S. Highway
-  State Highway
-  Local Roads
-  Railroads
-  Stream
-  Powerline (Incomplete)
-  Lakes / Rivers
- City, Town**
-  City, Town
-  County



Created On: 12/16/2021













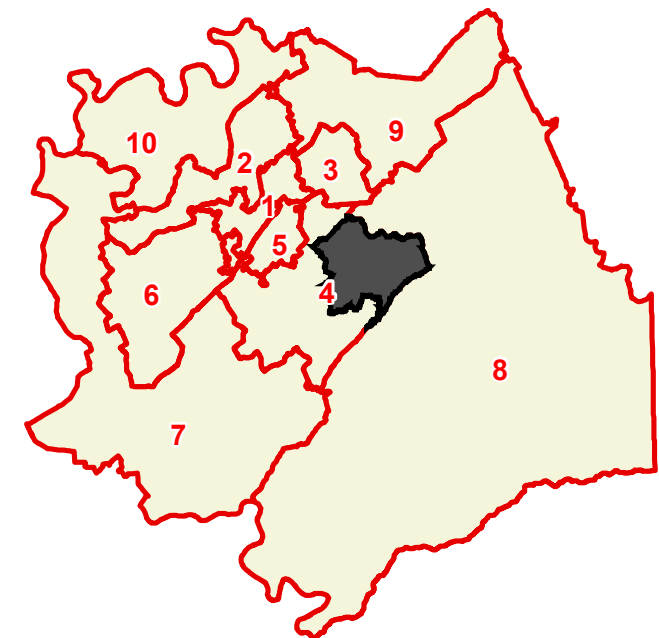
# Blount County

6

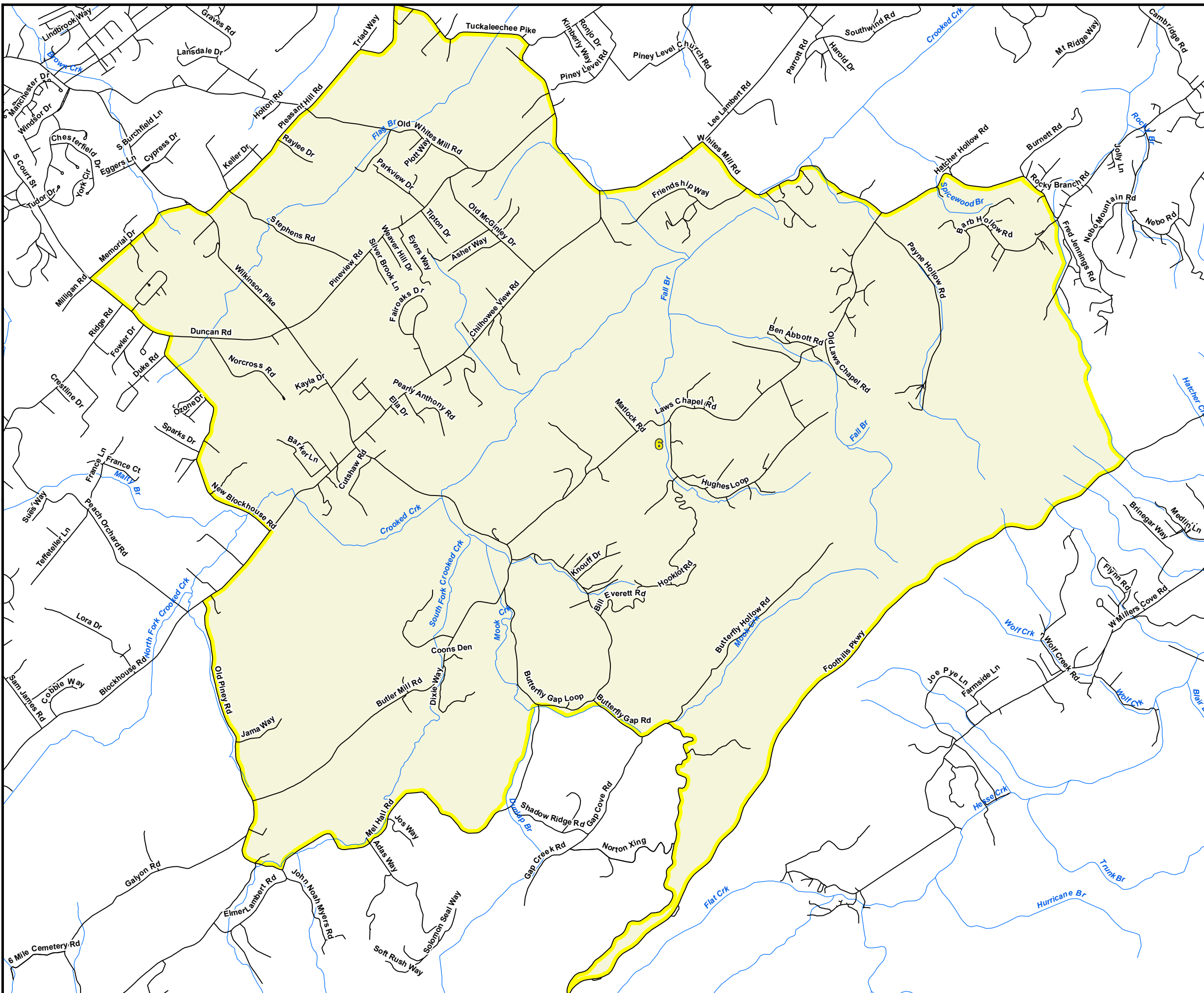
## Voting Precinct

TOTAL POPULATION	3243
WHITE POPULATION	3028
% WHITE	93.370336
BLACK POPULATION	15
% BLACK	0.462535
OTHER POPULATION	200
% OTHER	6.167129
HISPANIC POPULATION	70
% HISPANIC	2.158495
TOTAL POPULATION 18	2667

-  Interstates
-  U.S. Highway
-  State Highway
-  Local Roads
-  Railroads
-  Stream
-  Powerline (Incomplete)
-  Lakes / Rivers
- City, Town**
-  City, Town
-  County



Created On: 12/16/2021













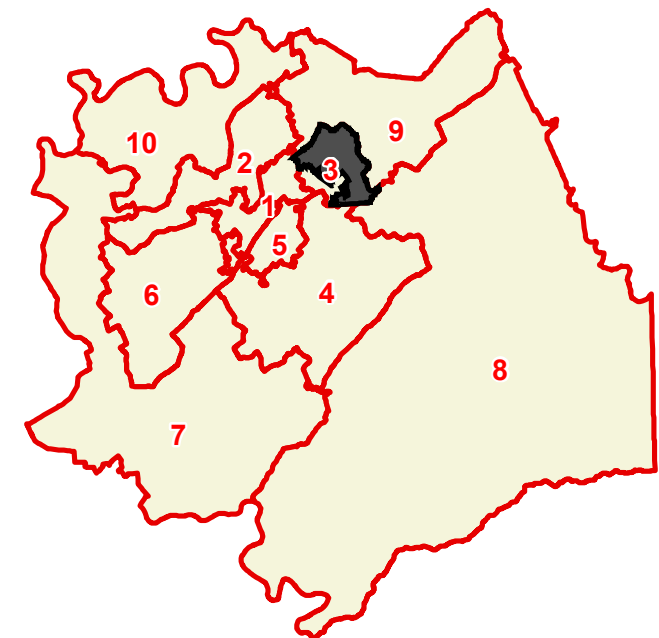
# Blount County

7

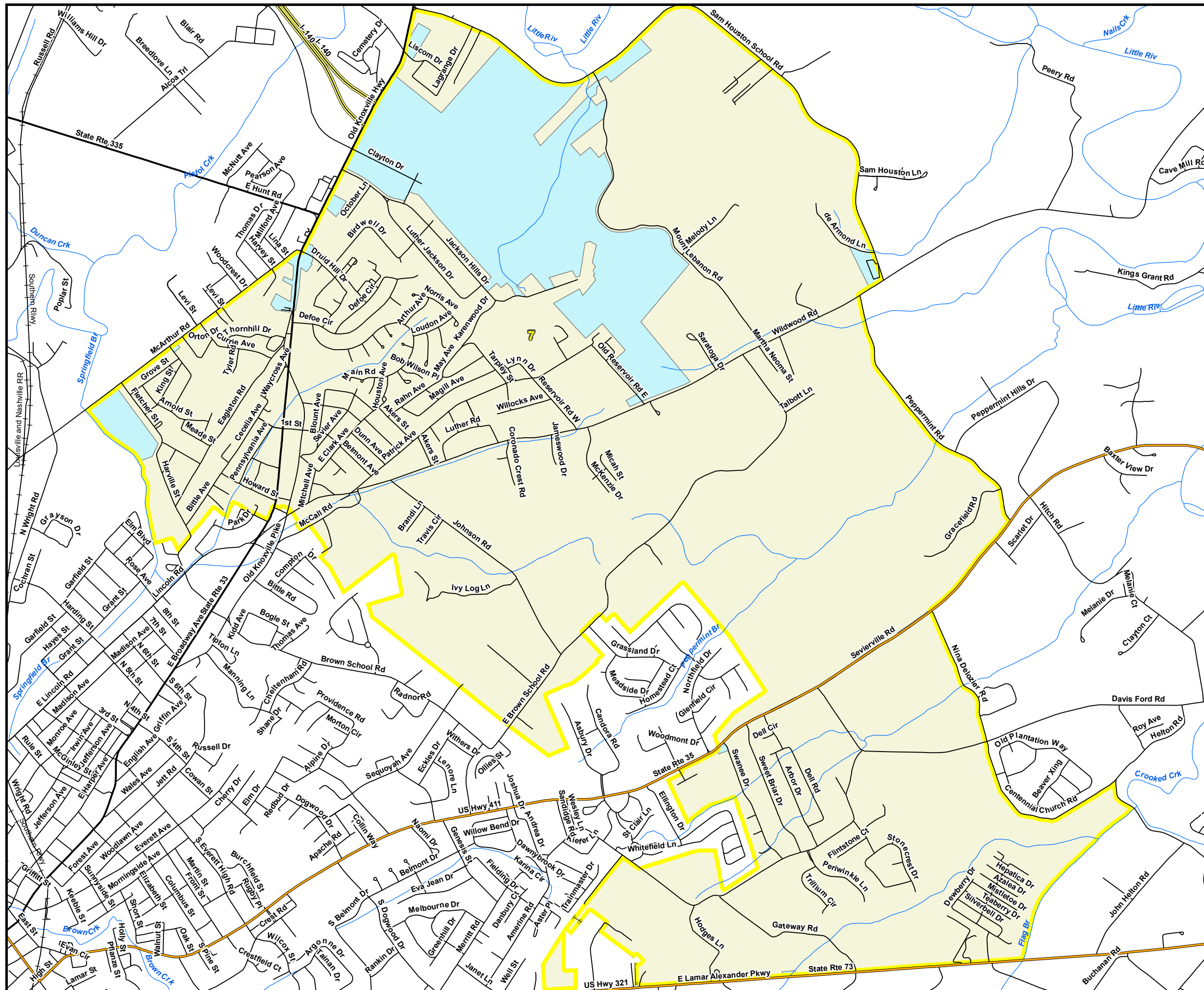
## Voting Precinct

TOTAL POPULATION	7167
WHITE POPULATION	6144
% WHITE	85.726245
BLACK POPULATION	158
% BLACK	2.204549
OTHER POPULATION	865
% OTHER	12.069206
HISPANIC POPULATION	661
% HISPANIC	9.222827
TOTAL POPULATION 18	5617

-  Interstates
-  U.S. Highway
-  State Highway
-  Local Roads
-  Railroads
-  Stream
-  Powerline (Incomplete)
-  Lakes / Rivers
- City, Town**
-  City, Town
-  County



Created On: 12/16/2021













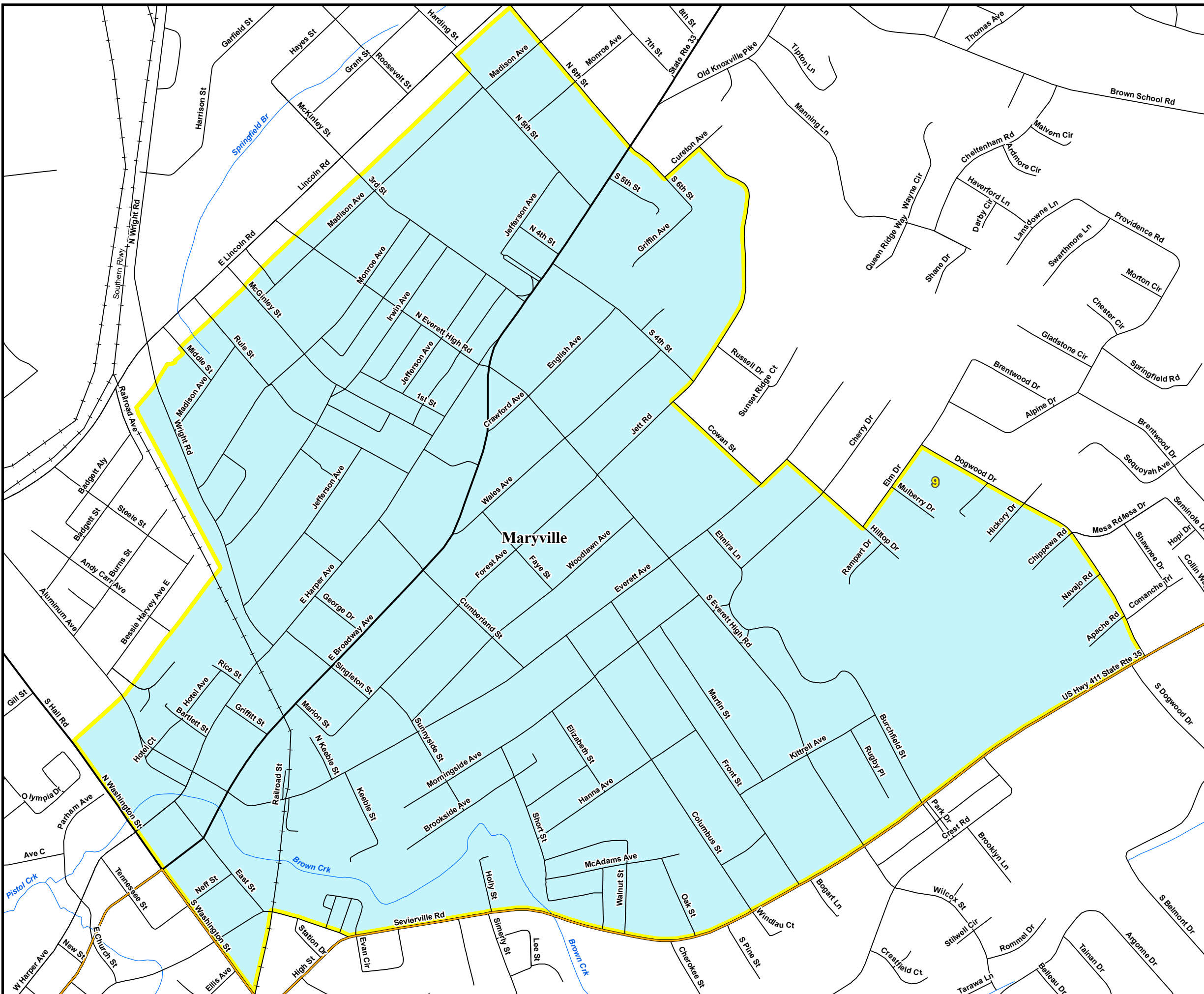
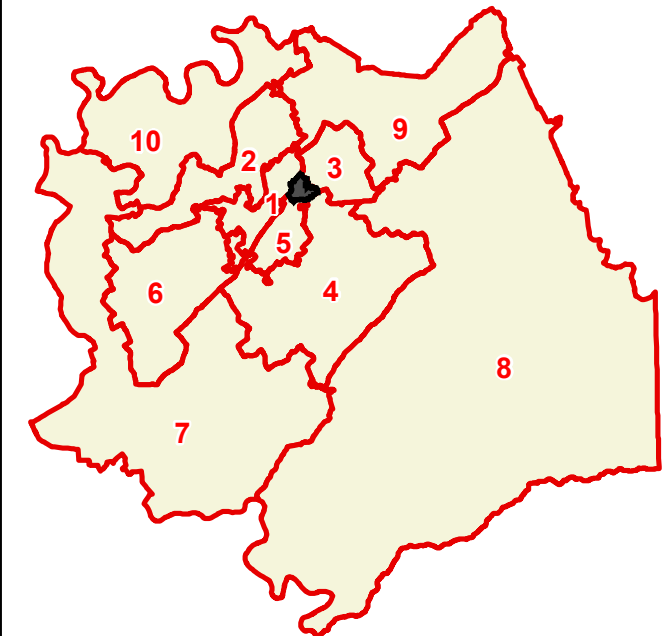
# Blount County

9

## Voting Precinct

TOTAL POPULATION	3276
WHITE POPULATION	2617
% WHITE	79.884005
BLACK POPULATION	133
% BLACK	4.059829
OTHER POPULATION	526
% OTHER	16.056166
HISPANIC POPULATION	367
% HISPANIC	11.202686
TOTAL POPULATION 18	2491

-  Interstates
-  U.S. Highway
-  State Highway
-  Local Roads
-  Railroads
-  Stream
-  Powerline (Incomplete)
-  Lakes / Rivers
- City, Town**
-  City, Town
-  County



Created On: 12/16/2021